

# EAGLE SPRINGS RESORT

A

## PLANNED UNIT DEVELOPMENT

State of Tennessee, County of SEVIER  
Received for record the 09 day of  
MAY 2001 at 3:48 PM. (RECH 17541)  
Recorded in official records  
Book 1225 Pages 783- 809  
Notebook 57 Page 357  
State Tax \$ .00 Clerks Fee \$ .00,  
Recording \$110.00, Total \$ 110.00,  
Register of Deeds SHERRY ROBERTSON  
Deputy Register ANNETTE

**PREPARED BY:**

**CHARLIE R. JOHNSON  
ATTORNEY AT LAW, P.C.  
150 Court Avenue  
Sevierville, TN 37862**

J:\DATA\WP8\CONDODOC\MASTER\EPR.MD May 3, 2001

EAGLE SPRINGS RESORT - A PLANNED UNIT DEVELOPMENT

Table of Contents

1. ARTICLE I: DEFINITIONS.....1

- Section 1. Association.
Section 2. Owner.
Section 3. Properties.
Section 4. Common Area.

IT IS SPECIFICALLY STATED THAT THE DECLARANT RESERVES THREE "OPEN AREAS" CONTAINING 1.39 ACRE, 0.50 ACRE AND 2.75 ACRE FOR THE USE OF THE DECLARANT WHICH ARE NOT AND SHALL NOT BECOME A PART OF THE COMMON AREAS AND SHALL NOT BE OWNED BY THE OWNERS ASSOCIATION.

- Section 5. Lot.
Section 6. Declarant.
Section 7. Member.
Section 8. Bylaws.
Section 9. Articles of Incorporation.
Section 10. Resort Interest.
Section 11. Supplemental Declaration.
Section 12. Open Area

2. ARTICLE II: PROPERTY RIGHTS.....2

- Section 1. Owners' Easements of Enjoyment.

THE DECLARANT SHALL HAVE THE AUTHORITY TO DEDICATE THE ROADS TO SEVIER COUNTY, TENNESSEE.

- Section 2. Delegation of Use.

3. ARTICLE III: MEMBERSHIP AND VOTING RIGHTS.....3

- Section 1. Must own a lot to be a member.
Section 2. Voting Members.
Section 3. One vote per lot.
Section 4. Declarant entitled to one vote per lot.

4. ARTICLE IV: COVENANT FOR MAINTENANCE ASSESSMENTS.....3

- Section 1. Creation of the Lien and Personal Obligation of Assessments.

ANY ASSESSMENTS NOT PAID WHEN DUE SHALL BE SUBJECT TO A LATE FEE, INTEREST ON THE UNPAID AMOUNTS, ATTORNEY FEES AND OTHER COSTS OF COLLECTION. DECLARANT IS NOT RESPONSIBLE FOR ASSESSMENTS ON UNSOLD AND UNIMPROVED LOTS.

- Section 2. Purpose of Assessments.
Section 3. Maximum Annual Assessment.
Section 4. Special Assessments for Capital Improvements.

- Section 5. Notice and Quorum for any Action authorized under Sections 3 and 4.

- Section 6. Uniform Rate of Assessment.
- Section 7. Date of Commencement of Annual Assessments.
- Section 8. Effect of Nonpayment of Assessments.
  
- Section 9. Subordination of the Lien of Mortgages.
- Section 10. Exempt Property.

5. ARTICLE V: ARCHITECTURAL CONTROL BY ARCHITECTURAL REVIEW COMMITTEE.....5

6. ARTICLE VI: EXTERIOR MAINTENANCE.....5

7. ARTICLE VII: RESTRICTIONS ON USAGE.....6

- Section 1. Land use and building types.
- Section 2. Nuisance.
- Section 3. Animals.
- Section 4. Outside Antennas.
- Section 5. Temporary Structures.
- Section 6. Signs.
- Section 7. Garbage and Refuse Disposal.
- Section 8. Lawful Use.
- Section 9. Commercial Business.
- Section 10. Alterations.
- Section 11. Rules for Common Area.
- Section 12. Sports Apparatus and Equipment.
- Section 13. Vehicles and Parking.
- Section 14. Recreation Vehicles.
- Section 15. Commercial Vehicles.
- Section 16. No Clear Cutting of Lots.
- Section 17. Miscellaneous.

8. ARTICLE VIII: EASEMENTS.....8  
(Utilities and other public authorities, etc.)

9. ARTICLE IX: GENERAL PROVISIONS.....8

- Section 1. Enforcement.
- Section 2. Severability.
- Section 3. Amendment.
- Section 4. Annexation.
- Section 5. Encroachments.

10. ARTICLE X: RESORT RENTALS.....9

Section 1. (Declarant shall be the exclusive rental company for nightly rentals of improved lots.)

Section 2. Exclusive Use of Amenities.

EXHIBIT A - PROPERTY SUBJECT TO THIS DECLARATION AND AS ADDED FROM TIME TO TIME

EXHIBIT B - COMMON AREA

EXHIBIT C - BY-LAWS OF ASSOCIATION

EXHIBIT D - ARTICLES OF INCORPORATION OF ASSOCIATION

EXHIBIT E - RESTRICTIONS ON USAGE AND BUILDING RESTRICTIONS

**DECLARATION OF COVENANTS, CONDITIONS  
AND RESTRICTIONS  
EAGLE SPRINGS RESORT  
A PLANNED UNIT DEVELOPMENT**

THIS DECLARATION, made on the date hereinafter set forth by DEER PATH VACATIONS, L.P. with principal offices at 2788 Windfall Estates Drive, Sevierville, Tennessee 37876, hereinafter referred to as "Declarant."

**WITNESSETH:**

WHEREAS, Declarant is the owner of certain property in County of Sevier and Jefferson, State of Tennessee, which is more particularly described as:

**SEE EXHIBIT "A" ATTACHED HERETO AND MADE A PART HEREOF BY SPECIFIC REFERENCE.**

NOW THEREFORE, Declarant hereby declares that all of the properties described shall be held, sold and conveyed subject to the following easements, restrictions, covenants, and conditions, which are for the purpose of protecting the value and desirability of, and which shall run with, the real property and be binding on all parties having any right, title or interest in the described properties or any part thereof, their heirs, successors and assigns, and shall inure to the benefit of each owner thereof. PROVIDED HOWEVER, Declarant reserves the right to add other properties by an amendment of Exhibit A for the purpose of describing the additional property in subsequent phases of development. Any amendment to Exhibit "A" shall automatically bring said property under the jurisdiction of the owners association.

**ARTICLE I**

**DEFINITIONS**

**Section 1. "Association"** shall mean and refer to The EAGLE SPRINGS RESORT Owner's Association, Incorporated, its successors and assigns.

**Section 2. "Owner"** shall mean and refer to the record owner, whether one or more persons or entities, including each owner of a Resort Interest of a fee simple title to any lot which is a part of the Properties, including contract sellers, but excluding those having such interest merely as security for the performance of an obligation.

**Section 3. "Properties"** shall mean and refer to that certain real property herein before described, and such additions thereto as may hereafter be brought within the jurisdiction of the Association. The properties described in Exhibit A will constitute Phase I. Additional properties may be added in a number of sub-phases.

**Section 4. "Common Area"** shall mean all of the roads, easements, entrance sign and entrance sign lights, drain fill areas and secondary or reserve fill line areas, walking trails and street lights located on the real property and any other property designated upon any recorded subdivision map of the properties as "common area" (including the improvements thereto) owned by the Association at the time of the conveyance of the first lot and described as follows:

**SEE EXHIBIT "B" ATTACHED HERETO AND MADE A PART HEREOF BY SPECIFIC REFERENCE.**

IT IS SPECIFICALLY HEREBY STATED THAT DECLARANT RESERVES THREE "OPEN AREAS", CONTAINING 1.39 ACRE, 0.50 ACRE, AND 2.75 ACRE, FOR THE USE OF THE DECLARANT WHICH ARE NOT AND SHALL NOT BECOME A PART OF THE COMMON AREAS AND SHALL NOT BE OWNED BY THE LOT OWNERS ASSOCIATION.

**Section 5. "Lot"** shall mean and refer to any numbered plot of land shown upon any recorded subdivision map of the Properties and the use of the Common Areas.

**Section 6. "Declarant"** shall mean and refer to Deer Path Vacations, L.P., its successors and assigns. Declarant and developer are synonymous for the purposes of this declaration.

**Section 7. "Member"** shall mean and refer to those persons entitled to membership as provided in this Declaration.

**Section 8. "Bylaws"** shall mean the Bylaws of The EAGLE SPRINGS RESORT Owner's Association, Inc., attached hereto as Exhibit "C".

**Section 9. Articles of Incorporation** shall mean the Articles of Incorporation of The EAGLE SPRINGS RESORT Owner's Association attached hereto as Exhibit "D".

**Section 10. Resort Interest** shall mean a resort estate or use, including any timeshare estate or use as defined in Tennessee Code Annotated, Title 66, Chapter 32, Section 101 et seq., being a conveyance of an ownership interest or use in a Lot and the improvement thereon for a measurable chronological period, the purchaser receiving a stated or floating period for a period of a year, which right of use is coupled with a right of occupancy to the owner thereof measured in time periods of less than a year, including weekly time periods.

**Section 11. Supplemental Declaration** shall mean a declaration of covenants, conditions and restrictions executed and recorded by Declarant, or (with Declarant's consent) Declarant's successors and assigns in interest and title to all or some of the Lots, which Supplemental Declaration establishes additional covenants, conditions and restrictions applicable to the Lots subject thereto, including by way of example, covenants, conditions and restrictions to establish, govern and organize any program regarding Resort Interests.

**Section 12. Open Area** shall mean an area of land reserved for the exclusive ownership and use of the Declarant, its successors and assigns.

## ARTICLE II PROPERTY RIGHTS

**Section 1. Owners' Easements of Enjoyment.** Every owner including each Resort Interest Owner shall have a right and easement of enjoyment in and to the Common Area (specifically excluded are any amenities, open areas and out parcels, owned by and reserved for the use of the Declarant) which shall be appurtenant to and shall pass with the title to every Lot, subject to the following provisions:

(a) The right of the Association to charge reasonable admission and other fees for the use of any recreational facility leased by the association situated within or adjacent to the EAGLE SPRINGS RESORT;

(b) The right of the Association to suspend the voting rights use of common areas and right to use of the leased recreational facilities by an owner for any period during which any assessment against his Lot remains unpaid; and for a period not to exceed 60 days for any infraction of the published rules and regulations;

(c) The right of the Association to dedicate or transfer all or any part of the Common Area to any public agency, authority, or utility for such purposes and subject to such conditions as may be agreed to by the members. No such dedication or transfer shall be effective unless an instrument signed by a majority of the members agreeing to such dedication or transfer has been recorded. However, no consent shall be required for dedication of utility and service easements so long as the Declarant owns any undeveloped lots. The Declarant does reserve the right of use of the common area roads for access to adjacent phases or future development of property owned by the Declarant or acquired by the Declarant in the future. No consent shall be required for dedication of the roads in Eagle Springs Resorts to Sevier County, Tennessee as public roads and so long as the Declarant shall own any lots, the Declarant shall be empowered on its own behalf and the Association to deed the roads to Sevier County, Tennessee at such time the County will accept the same. **THE ASSOCIATION SHALL NOT HAVE THE RIGHT TO ALLOW ADJACENT PROPERTY OWNERS TO CONNECT TO ANY UTILITIES IN EAGLE SPRINGS RESORT WITHOUT THE EXPRESS CONSENT OF THE DEVELOPER AND**

WITHOUT PAYMENT OF COMPENSATION TO THE DEVELOPER FOR COSTS OF UTILITIES; LOT OWNERS CANNOT GIVE EASEMENTS OR RIGHT OF WAYS THROUGH A LOT TO AN ADJOINING PROPERTY OR LOTS WITHOUT THE EXPRESS WRITTEN CONSENT OF THE DECLARANT;

(d) The right of the Association to impose regulations for the use and enjoyment of the Common Area and improvements thereon, which regulations may further restrict the use of the common area;

(e) The right of Declarant to establish a Resort Interest Program by recordation of a supplemental Declaration.

(f) Each lot owner shall provide their own parking entirely within the dimensions of their lot, unless a variance is first obtained from the Architectural Review Committee and a plat of the variance is recorded in the Office of the Sevier County Register of Deeds; and,

(g) Paved Driveways. Each dwelling constructed on the lots shall also have a hard surfaced, concrete or paved entrance drive to said dwelling. Said driveway shall be surfaced within six (6) months from the date of completion of the dwelling.

**Section 2. Delegation of Use.** Any owner may delegate, in accordance with the By-Laws, his right of enjoyment to the Common Area and facilities to the members of his immediate family, his tenants, or contract purchasers who reside on the property.

### ARTICLE III

#### MEMBERSHIP AND VOTING RIGHTS

**Section 1.** Every owner of a lot, including any owner of a Resort Interest, which is subject to assessment shall be a member of the Association. Membership shall be appurtenant to and may not be separated from ownership of any Lot which is subject to assessment.

**Section 2.** The Association shall have voting members.

**Section 3.** Each member shall be entitled to one (1) vote for each lot owned in all phases of the development. When more than one person holds an interest in any lot, all such persons shall be members. The vote for such lot shall be exercised as they among themselves determine, but in no event shall more than one vote be cast with respect to any lot. Resort Interest Owners shall have voting rights as established pursuant to any applicable Supplemental Declaration.

**Section 4.** In the event the Declarant, its successors and assigns, owns or retains a lot, the Declarant shall be entitled to one vote for each such lot or dwelling unit located thereon and in the event that a future phase is developed, the Declarant shall be entitled to one vote for each lot shown on a future phase recorded in the office of the Register of Deeds.

### ARTICLE IV

#### COVENANT FOR MAINTENANCE ASSESSMENTS

**Section 1. Creation of the Lien and Personal Obligation of Assessments.** The Declarant, for each platted and improved Lot owned within the Properties, hereby covenants, and each Owner of any Lot by acceptance of a deed therefor, whether or not it shall be so expressed in such deed, is deemed to covenant and agrees to pay to the Association: (1) annual assessments or charges, and (2) special assessments for capital improvements, such assessments to be established and collected as hereinafter provided. The annual and special assessments, together with interest, costs, and reasonable attorney's fees, shall be a charge on the land and shall be a continuing lien upon the property against which each such assessment is made. Each such assessment, together with interest, costs, and reasonable attorney's fees, shall also be the personal obligation of the person who was the Owner of such property at the time when the assessment fell due. The personal obligation for delinquent assessments shall pass to his successors in title. PROVIDED, IF A LOT IS SHOWN ON A RECORDED PLAT AND IS NOT

IMPROVED WITH A DWELLING UNIT THEREON, THE DECLARANT IS NOT OBLIGATED TO PAY THE ASSESSMENTS. Resort Interest Owners shall pay assessments as provided for in any applicable Supplemental Declaration. Such Supplemental Declaration may establish an assessment against Resort Interest Owners for purposes of maintenance and repair of all improvements located on lots subject to such Supplemental Declaration.

Section 2. Purpose of Assessments. The assessments levied by the Association shall be used exclusively to promote the health, safety, and welfare of the residents in the Properties, for the rental of recreation areas for the use of members, and for the improvement and maintenance of the Common Areas, including, but not limited to costs of repairs, maintenance, replacements, additions, management, septic and subsurface sewage disposal systems, taxes assessed against the common areas, street lighting and insurance maintained in accordance with the By-Laws and employment of attorneys to represent the Association when necessary or when the need arises.

Section 3. Maximum Annual or Monthly Assessment. Until January 1, 2003, there shall be no assessment charged by the homeowner's association. ALL MAINTENANCE ON COMMON AREAS UNTIL THAT TIME SHALL BE THE RESPONSIBILITY OF THE DECLARANT.

Until January 1, 2004, the maximum monthly assessment for an unimproved lot shall be SIXTY (\$60.00) DOLLARS per unimproved lot, excepting as otherwise provided in any Supplemental Declaration applicable to a Resort Interest Program. Until January 1, 2004, the maximum monthly assessment for an improved lot shall be ONE HUNDRED (\$100.00) DOLLARS per improved lot per dwelling, excepting as otherwise provided in any Supplemental Declaration applicable to a Resort Interest Program. The maximum monthly or annual assessment applicable to Resort Interest shall be as set forth in any respective Supplemental Declaration. The Declarant shall set the assessments until January 1, 2006. Thereafter, it shall be set as follows:

- (a) From and after January 1, 2006, the maximum annual assessment may be increased each year, without a vote of the Members, if such increase is not in excess of the increase in the consumer price index as established by the Department of Labor and published the July preceding the increase.
- (b) From and after January 1, 2006, the maximum assessment may be increased each year above that established by the consumer price index by a majority vote of the members who are voting in person or by proxy, at a meeting duly called for this purpose as provided in Section 5 herein.
- (c) The Board of Directors may fix the annual assessment at an amount not in the excess of the maximum subject to the provisions of Section 6 and 7 herein.

Section 4. Special Assessments for Capital Improvements. In addition to the annual assessments authorized above, the association may levy, in any assessment year, a special assessment applicable to that year only for the purpose of defraying, in whole or in part, the cost of a natural disaster, any construction, reconstruction, repair or replacement of a capital improvement (including but not limited to the repair, replacement and construction of the primary drain fill and secondary drain fill areas), upon the Common Area, including fixtures and personal property related thereto, provided that any such assessment shall have the assent of two-thirds (2/3) of the votes of the members who are voting in person or by proxy at a meeting duly called for this purpose. All special assessments shall be fixed at a uniform rate for all Lots and may be collected monthly or in a lump sum.

Section 5. Notice and Quorum for any Action authorized under Sections 3 and 4. Written notice of any meeting called for the purpose of taking any authorized action under Section 3 and 4 shall be sent to all members not less than 15 days nor more than 40 days in advance of the meeting. At the first such meeting called, the presence of the members or of proxies entitled to cast fifty-one percent (51%) of all the votes of the membership shall constitute a quorum. If the required quorum is not present, another meeting may be called subject to the same notice requirement, and the required quorum at the subsequent meeting shall be one-half (1/2) of the required quorum at the preceding meeting. No such subsequent meeting shall be held more than 60 days following the preceding meeting.

BK 1225 PG 789

**Section 6. Uniform Rate of Assessment.** Both annual and special assessments must be fixed at the uniform rate for all UNIMPROVED Lots and at a uniform rate for all improved lots with a detached family dwelling and may be collected on a monthly basis.

**Section 7. Date of Commencement of Annual Assessments.** Due Dates. The annual assessments provided for herein shall commence January 1, 2003 and as to Resort Interest in any lots subject to any Supplemental Declaration shall commence as therein provided. The Board of Directors shall fix the amount of the annual assessment against each Lot at least thirty (30) days in advance of each annual assessment period. Written notice of the annual assessment shall be sent to every Owner subject thereto. The due dates shall be established by the Board of Directors. The Association shall, upon demand, and for a reasonable charge, furnish a certificate signed by an officer of the association setting forth whether the assessments on a specified Lot have been paid. A properly executed certificate of the association as to the status of assessments on a lot is binding upon the Association as of the date of its issuance.

**Section 8. Effect of Nonpayment of Assessments.** Remedies of the Association. Any assessment not paid within thirty (30) days after the due date shall bear interest from the due date at the rate of twelve (12%) percent per annum. The Association may bring an action at law against the Owner personally obligated to pay the same, or foreclose the lien against the property. Attorney fees, court costs, cost of mailing, advertising and any other expenses incurred to collect the assessment shall be added to the assessment and become a lien on the property and a personal liability of the owner. No owner may waive or otherwise escape liability for the assessments provided for herein by non-use of the Common Area or abandonment of his Lot.

**Section 9. Subordination of the Lien to Mortgages.** The lien of the assessments provided for herein shall be subordinate to the lien of any first mortgage. Sale or transfer of any Lot shall not affect the assessment lien. However, the sale or transfer of any Lot pursuant to mortgage foreclosure or any proceeding in lieu thereof, shall extinguish the lien of such assessments as to payments which became due prior to such sale or transfer. No sale or transfer shall relieve such Lot from liability for any assessments thereafter becoming due or from the lien thereof.

**Section 10. Exempt Property.** All property dedicated to, and accepted by a local public authority shall be exempt from assessments herein. ALL UNIMPROVED LOTS OWNED BY THE DECLARANT SHALL BE EXEMPT FROM ASSESSMENTS HEREIN. However, in any event, except for property owned by a local public authority, no property that is improved with a dwelling thereon shall be exempt from said assessments.

## ARTICLE V

### ARCHITECTURAL CONTROL

No building, fence, wall or other structure shall be commenced, erected or maintained upon the Properties, nor shall any exterior addition to or change or alteration therein be made until the plans and specifications showing the nature, kind, shape, height, color, materials, and location of the same shall have been submitted to and approved in writing as to harmony of external design and location in relation to surrounding structures and topography by an architectural review committee composed of three (3) or more representatives appointed by the Declarant appointed by the Board. Provided that nothing herein contained shall be construed to permit interference with development of the properties by Declarant. In the event said committee fails to approve or disapprove such design and location within sixty (60) days after said plans and specifications have been submitted to it, approval will not be required and this article will be deemed to have been fully complied with.

The architectural review committee shall establish a set of architectural standards that will include but not be limited to certain color, shape, height, and location requirements; roof materials; exterior materials, exterior colors and materials; drainage, landscaping, driveway materials, building standards and specifications. Initial restrictions on the use of the lots are attached hereto as exhibit "E" and shall run with the land.

**IT IS SPECIFICALLY REQUIRED THAT EACH FAMILY DWELLING, SHALL CONTAIN A FIREPLACE.**

**ARTICLE VI  
EXTERIOR MAINTENANCE**

In addition to maintenance upon the common area, the Association shall provide exterior maintenance upon each lot which is subject to assessment hereunder, as follows:

**(a) Dwellings:** The Association may (but not required) maintain the shrubbery and landscaping approved by the Architectural Review Board. This does not include removal or replacement of dead trees. The Owner's Association shall not be required to provide exterior maintenance to dwelling improvements upon the lots. Provided however if the Board of Directors of the Owner's Association should deem it necessary to provide maintenance on the dwelling in order to maintain the integrity of the scenic beauty of the development as well as to preserve the property values of adjoining owners and protect the welfare and safety of the owners using the common areas, such maintenance may be performed by the Owner's Association and charged as a special assessment against the particular lot.

**(b) Unimproved Lots:** The Owner's Association shall have no responsibility for maintenance of unimproved lots. Provided however in the event that the Board of Directors of the Owner's Association deems it necessary to protect the scenic beauty of the property and preserve property values as well as provide for the safety and welfare of the owners and their guests, the Owner's Association may provide such maintenance and charge it as a special assessment against the lot.

In the event that the need for maintenance or repair of a lot or the improvements thereon is caused through the willful or negligent acts of its owners, or through the willful or negligent acts of the family, guests, or invitees of the owner of the lot needing such maintenance or repair, the costs of such exterior maintenance shall be added to and become part of the assessment to which such lot is subject.

**(c) The Association may**, if required pursuant to any Supplemental Declaration, provide maintenance and repair to each improvement located on Lots containing Resort Interests, which maintenance and repair shall be funded by assessments levied against owners of Resort Interests. Such maintenance and repair may include interior and exterior maintenance and repair.

**ARTICLE VII  
RESTRICTIONS ON USAGE**

**Section 1. Land use and building types.** No lot shall be used except for residential purposes or Resort Interests, as may be authorized in accordance with any Supplemental Declaration and a residential or Resort Interest model as approved by the Declarant on the property. Any improvements on a lot for residential purposes shall contain a minimum of 540 square feet inside heated living space, on one floor level.

Nothing contained herein shall prohibit the monthly or overnight rental of said property.

**Section 2. Nuisance.** No noxious or offensive activity shall be conducted upon any Lot nor shall anything be done thereon which may be or become annoyance or nuisance to the neighborhood.

**Section 3. Animals.** No animals, livestock, or poultry of any kind shall be kept or maintained on any Lot or in any dwelling.

**Section 4. Outside Antennas.** No outside radio, television antennas or satellite dishes shall be erected on any Lot or dwelling unit within the Properties unless and until permission for the same has been granted by the architectural review committee. The Architectural Review Committee shall not approve a satellite dish greater in diameter than twenty-four (24) inches.

**Section 5. Temporary Structures.** No structure of a temporary character, trailer, basement, tent, shack, garage, barn, or other outbuilding shall be used on any Lot at any time, except a temporary construction trailer which shall be removed immediately upon completion of construction.

**Section 6. Signs.** No sign of any kind shall be displayed to the public view on any Lot except a sign approved by the Architectural Review Committee to identify the lot and the owner of the property.

All unapproved signs shall be removed by the Declarant or the Association!

**Section 7. Garbage and Refuse Disposal.** No lot shall be used or maintained as a dumping ground for rubbish, trash, garbage, or other waste and shall not be kept except in sanitary containers, of a type approved by the Architectural Review Committee. All equipment for the storage or disposal of such material shall be kept in a clean and sanitary condition and shall be placed in a location that cannot be seen from the street in front of the dwelling. Incinerators and open burning of garbage and refuse is prohibited on the premises.

**Section 8. Lawful Use.** No immoral, improper, offensive, or unlawful use shall be made of the Common Area or Lots and Living Units, nor any part thereof; and all valid laws, zoning ordinances, and regulations of all governmental bodies having jurisdiction thereof shall be observed.

**Section 9. Commercial Business.** No commercial business may be maintained on the Common Area or in the Living Units. This shall not exclude the use of a lot for a showcase model by the Declarant or overnight rentals.

**Section 10. Alterations.** Nothing shall be altered or constructed in or removed from the Common Area except upon the written consent of the Architectural Review committee.

**Section 11. Rules for Common Area.** The Association is authorized to adopt rules for the use of the Common Areas and such rules shall be furnished in writing to the Owners. The voting rights and right to use of the recreational facilities by an owner may be suspended for a period of up to 60 days for violation of such rules.

**Section 12. Sports Apparatus and Equipment.** No basketball standards or fixed sports apparatus shall be attached to any Living Unit or garage or be erected on the Lot of any Unit.

**Section 13. Vehicles and Parking.** No vehicles of any type shall be permanently or semi-permanently parked on the Properties or in the vicinity of any Living Unit or in the Common Area for the purpose of accomplishing repairs thereto, or the reconstruction thereof. This restriction shall also apply to all vehicles not in operating condition. Parking on lots improved with single family dwellings shall be provided by the owner on the lot itself and not in the common area.

**Section 14. Recreation Vehicles.** There shall be no prolonged parking of recreational vehicles, including, but not limited to, camping trailers, boats, motor homes, and the like except in areas specifically designated for this purpose by the Association. Prolonged parking shall be deemed for periods of forty-eight (48) hours or longer. Declarant shall have the right to establish and designate parking areas for recreational vehicles in the common areas.

**Section 15. Commercial Vehicles.** The Association shall have the power to adopt Rules and Regulations concerning the parking of all commercial vehicles on the Properties, Common Area, or individual Lots.

**Section 16. No clear cutting of lots.** There shall be no clear cutting of the trees from any lot. Trees shall be preserved to enhance the natural beauty of the development and only those trees necessary for the construction of buildings, driveways and parking on the property shall be removed. Every effort shall be made to preserve any tree ten (10) or more inches in diameter. Trees shall not be removed without permission of the Architectural Review committee.

**Section 17. Miscellaneous.** All mail boxes, yard decorations and identification signs shall be approved by the architectural review committee. Open clothes lines are prohibited on the premises. Resort Interest shall be permitted on lots subjected to any Supplemental Declaration.

## ARTICLE VIII EASEMENTS

Easements for the installation and maintenance of drain fill areas, utilities and drainage facilities are reserved as shown on the recorded plat. Within these easements, no structure, planting or other material shall be placed or permitted to remain which may interfere with the installation and maintenance of utilities, or which may change the direction of flow of drainage channels in the easements, or which may obstruct, alter, or retard the flow of water through drainage channels in the easements. Easements to each individual lot for ingress and egress shall be provided to the rear of each property over the Common Area or by access easements as shown on the recorded plat. A SPECIFIC EASEMENT IS RETAINED ON ALL PROPERTIES FOR THE LOCAL LAW ENFORCEMENT AUTHORITIES TO COME ON THE PROPERTY IN THE PERFORMANCE OF THEIR DUTIES, FOR THE LOCAL FIRE DEPARTMENTS TO COME ON THE PROPERTY IN THE PERFORMANCE OF THEIR DUTIES, FOR THE UNITED STATES POSTAL OFFICE TO TRAVEL THE ROADS IN THE DEVELOPMENT FOR THE DELIVERY OF MAIL, FOR THE UNITED PARCEL SERVICE AND FEDERAL EXPRESS OR SIMILAR EXPRESS MAIL DELIVERY SERVICES IN THE PERFORMANCE OF THEIR BUSINESS OF DELIVERY TO INDIVIDUAL IMPROVED LOTS. THERE IS SPECIFICALLY RESERVED AN EASEMENT FOR THE LOCAL WATER AND SEWER AUTHORITIES, TELEPHONE COMPANY, NATURAL GAS UTILITY COMPANY, CABLE TELEVISION OF FIBEROPTIC PROVIDER AND ELECTRIC SYSTEM FOR THE INSTALLATION AND MAINTENANCE OF WATER, SEWER, TELEPHONE, GAS, ELECTRICAL, CABLE AND FIBEROPTIC LINES. THERE IS SPECIFICALLY RESERVED AN EASEMENT FOR THE LOCAL PUBLIC WORKS AUTHORITY FOR PICKING UP GARBAGE AND DEBRIS TO COME ON THE PROPERTY IN THE PERFORMANCE OF THEIR OFFICIAL DUTIES.

## ARTICLE IX GENERAL PROVISIONS

**Section 1. Enforcement.** The Association, the Declarant, or any Owner, shall have the right to enforce, by any proceeding at law or in equity, all restrictions, conditions, covenants, reservations, liens and charges now or hereafter imposed by the provisions of this Declaration. Failure by the Association or by any Owner to enforce any covenant or restriction herein contained shall in no event be deemed a waiver of the right to do so thereafter.

**Section 2. Severability.** Invalidation of any one of these covenants or restrictions by judgment or court order shall in no wise affect any other provisions which shall remain in full force and effect.

**Section 3. Amendment.** The covenants and restrictions of this Declaration shall run with and bind the land, for a term of twenty (20) years from the date this Declaration is recorded, after which time they shall be automatically extended for successive periods of ten (10) years. THE DECLARANT SHALL HAVE THE ABSOLUTE RIGHT TO AMEND THE DECLARATION UNTIL DECEMBER 31, 2008. This Declaration may be amended during the first twenty (20) year period by an instrument signed by not less than sixty-six and two-thirds percent (66-2/3%) of the Lot Owners, and thereafter by an instrument signed by not less than fifty-one percent (51%) of the Lot Owners. Any amendment must be recorded.

### **Section 4. Annexation.**

A) Additional residential and/or commercial property and Common Area may be annexed to the Properties with the consent of two-thirds (2/3) of the members.

B) Additional land adjacent to the land described in Exhibit "A" attached hereto and owned or acquired by the Declarant or their successors and/or assigns, may be annexed by the Declarant and/or their successors and assigns without the consent of members at any time. Any amendment of Exhibit "A" to this Declaration to add additional properties shall also constitute an amendment to Exhibit "A" of the By-Laws and Exhibit "A" of the Articles of Incorporation.

**Section 5. Encroachments and Adjustments.** The Declarant shall have the right to adjust the location of easements and/or setback requirements as necessary for the construction of improvements and to preserve the scenic beauty of the premises.

**Section 6.** Declarant, or its permitted successors and assigns in interest, may, from time to time, execute and record one or more Supplemental Declarations as defined herein.

**ARTICLE X  
RESORT RENTALS**

**Section 1. Rental Company.** In order to maintain the integrity of the resort as a quality resort area, the Declarant or its assignee or designated agent shall be the exclusive rental company for nightly rentals in the EAGLE SPRINGS RESORT.

**Section 2. Exclusive Use of Amenities.** Only rentals generated by the Declarant or its successors and/or assigns shall have the right to use the amenities and owners of lots that pay an admission fee to use the amenities.

**IN WITNESS WHEREOF**, the undersigned, being the Declarant herein, has hereunto set its hand this 8 day of May, 2001.

DEER PATH VACATIONS, L.P.  
BY: STETSON & ASSOCIATES, INC.  
ITS GENERAL PARTNER

BY: Daniel S. Stetson  
DANIEL STETSON  
CHIEF EXECUTIVE OFFICER

STATE OF TENNESSEE


COUNTY OF SEVIER

Personally appeared before me, the undersigned, a Notary Public, **DANIEL STETSON**, with whom I am personally acquainted (or proved to me on the basis of satisfactory evidence), and who acknowledged that he executed the within instrument for the purposes therein contained, and who further acknowledged that he is the **CHIEF EXECUTIVE OFFICER OF STETSON & ASSOCIATES, INC., THE GENERAL PARTNER** of the maker, **DEER PATH VACATIONS, L.P.** or a constituent of the maker and is authorized by the maker or by its constituent, the constituent being authorized by the maker, to execute the instrument on behalf of the maker.

WITNESS my hand, at office, this 8 day of May, 2001.

April D. Haemon  
NOTARY PUBLIC

My Commission expires: 3/2002



**EXHIBIT A TO THE  
DECLARATION OF COVENANTS, CONDITIONS AND RESTRICTIONS OF  
EAGLE SPRINGS RESORT, A PLANNED UNIT DEVELOPMENT**

**SITUATE** in the Fourteenth (14<sup>th</sup>) Civil District of Sevier County, Tennessee, and being **all of PHASE (1) ONE OF EAGLE SPRINGS RESORT- GROUP HOUSING DEVELOPMENT**, and being more particularly described as follows:

**BEING** all of **Lots 1 through 74** as shown on a plat of **EAGLE SPRINGS SUBDIVISION - PHASE 1** of record in Map Book LM 3, Page 115 and Map Book \_\_\_\_\_, Page \_\_\_\_\_, both of record in the Register's Office for Sevier County, Tennessee, to which plats specific reference is here made for a more particular description.

**BEING** the same property conveyed to Deer Path Vacations, L.P. by deed from Mildred A. Lunsford, Velma Arwood Maples, James Dexter Arwood, Wilma Arwood Rogers, Ruby Arwood Davis, Edith Arwood Wilson, Lena Arwood Reagan and Linda Arwood Hatcher dated September 28, 2000 and recorded in Deed Book 1119, Page 172 in the Register's Office for Sevier County, Tennessee; and by deed of Tommy Murray, unmarried dated September 28, 2000 and recorded in Book 1119, Page 665 in the Register's Office for Sevier County, Tennessee.

**BK 1225 PG 795**

**EXHIBIT B TO THE  
DECLARATION OF COVENANTS, CONDITIONS AND RESTRICTIONS OF  
EAGLE SPRINGS RESORT, A PLANNED UNIT DEVELOPMENT  
"COMMON AREAS"**

**SITUATE** in the Fourteenth (14th) Civil District of Sevier County, Tennessee and being the roads (designated as Eagle Springs Road, Mark Stetson Lane, and Jones Ridge Road), rights-of-way and easements for walking trails, street lighting and all areas designated as "Common Areas" on the plat of "EAGLE SPRINGS SUBDIVISION - PHASE I" of record in Large Map Book 3, Pages 115 and \_\_\_\_\_ in the Register's Office for Sevier County, Tennessee.

NOTE: SPECIFICALLY EXCLUDED and not a part of the common areas are the three (3) areas designated as the "OPEN AREAS" on the plat of EAGLE SPRINGS RESORT which are a 1.39 acre tract, a 0.50 acre tract, and a 2.75 acre tract that are reserved for the exclusive use of the Declarant, its successors and assigns and shall not be deeded to the Owner's Association.

NOTE: The Declarant shall have the right to deed the roads to Sevier County, Tennessee at such time as the County will accept the same.

The open areas retained by the Declarant are more particularly described as follows:

**1.39 ACRE TRACT**

**BEGINNING** on an iron pin, a common corner to the Northwest right-of-way line of Indian Gap Road, White, and the subject property; thence leaving the Northwest right-of-way line of Indian Gap Road, and with the common line of White and the subject property, North 15 deg. 09 min. 06 sec. East 41.79 feet to an iron pin; thence with the same line, North 17 deg. 12 min. 28 sec. East 83.30 feet to an iron pin; thence with the same line, North 59 deg. 25 min. 42 sec. East 110.55 feet to an iron pin; thence with the same line, North 48 deg. 00 min. 48 sec. East 141.03 feet to an iron pin; thence with the same line, North 38 deg. 29 min. 05 sec. East 94.43 feet to an iron pin; thence with the same line, North 49 deg. 27 min. 12 sec. East 219.97 feet to an iron pin; thence with the same line, North 12 deg. 28 min. 01 sec. West 62.11 feet to an iron pin; thence with the same line, North 62 deg. 38 min. 05 sec. East 129.83 feet to an iron pin; thence with the same line, North 54 deg. 35 min. 00 sec. East 131.91 feet to an iron pin; thence with the same line, North 46 deg. 28 min. 58 sec. East 76.24 feet to an iron pin; thence with the same line, North 37 deg. 27 min. 31 sec. East 134.21 feet to an iron pin; thence with the same line, North 47 deg. 20 min. 45 sec. East 44.87 feet to an iron pin, a common corner to White, the subject property, and Eagle Springs Road; thence leaving the common corner to White and with the common line of the subject property and Eagle Springs Road, South 19 deg. 29 min. 48 sec. West 218.75 feet to an iron pin, a common corner to Eagle Springs Road, Lot 29, and the subject property; thence leaving the common corner to Eagle Springs Road, and with the common line of Lot 29 and the subject property, South 37 deg. 27 min. 31 sec. West 49.28 feet to a point; thence with the same line, South 46 deg. 28 min. 58 sec. West 83.73 feet to a point; thence with the same line, South 54 deg. 35 min. 00 sec. West 138.97 feet to a point; thence with the same line, South 62 deg. 38 min. 05 sec. West 94.91 feet to a point; thence with the same line, South 12 deg. 28 min. 01 sec. East 53.67 feet to a point; thence with the same line, South 49 deg. 27 min. 12 sec. West 245.17 feet to a point; thence with the same line, South 38 deg. 29 min. 05 sec. West 93.80 feet to a point; thence with the same line, South 48 deg. 00 min. 48 sec. West 150.19 feet to an iron pin, a common corner to Lot 29, Lot 30, and the subject property; thence leaving the common corner to Lot 29, and with the common line of Lot 30 and the subject property, South 59 deg. 25 min. 42 sec. West 96.24 feet to a point; thence with the same line, South 17 deg. 14 min. 15 sec. West 62.20 feet to a point; thence with the same line, South 15 deg. 09 min. 06 sec. West 67.44 feet to an iron pin, a common corner to Lot 30, the Northwestern right-of-way line of Indian Gap Road, and the subject property; thence leaving the common corner to Lot 30, and with the common line of the Northwestern right-of-way of Indian Gap Road and the subject property, North 47 deg. 41 min. 16 sec. West 56.20 feet to the point of **BEGINNING**, and containing 1.39 acres, more or less, according to a survey done by Jim Ellison, RLS #1683, dated April 21, 2001.

**.50 ACRE TRACT**

**BEGINNING** on an iron pin, a common corner to the Northwestern right-of-way line of Eagle Springs Road, White, and the subject property; thence leaving the Northwestern right-of-way line of Eagle Springs Road, and with the common line of White and the subject property, North 07 deg. 55 min. 06 sec. West 171.20 feet to an iron pin; thence with the same line, North 10 deg. 24 min. 06 sec. East 13.44 feet to an iron pin; thence with the same line, North 24 deg. 08 min. 51 sec. East 49.01 feet to an iron pin; thence with the same line, North 17 deg. 32 min. 29 sec. East 58.83 feet to an iron pin; thence with the same line, North 24 deg. 44 min. 35 sec. East 85.25 feet to an iron pin, a common corner to White, Lot 74, and the subject property; thence leaving the common corner to White, and with the common line of Lot 74 and the subject property, South 71 deg. 42 min. 49 sec. East 70.40 feet to an iron pin, a common corner to Lot 74, the Northwestern right-of-way line of Eagle Springs Road, and the subject property; thence leaving the common corner to Lot 74, and with the common line of the Northwestern right-of-way line of Eagle Springs Road and the subject property, South 19 deg. 29 min. 48 sec. West 357.71 feet to the point of **BEGINNING**, and containing .50 acres, more or less, according to a survey by Jim Ellison, RLS #1683, dated April 21, 2001.

**2.75 ACRE TRACT**

**BEGINNING** on an iron pin, a common corner to Lot 34, the Southeastern right-of-way line of Eagle Springs Road, and the subject property; thence leaving the common corner to Lot 34, and with the common line of the Southeastern right-of-way of Eagle Springs Road and the subject property, North 50 deg. 06 min. 34 sec. East 221.74 feet to a point; thence with the same line, and with a curve to the left, having a radius of 150.00 feet, a chord bearing of North 31 deg. 13 min. 42 sec. East, a chord distance of 97.08 feet, an arc distance of 98.86 feet, a delta angle of 37 deg. 45 min. 43 sec. And a tangent distance of 51.30 feet to a point; thence with the same line, North 12 deg. 20 min. 51 sec. East 260.89 feet to an iron pin, a common corner to the Southeastern right-of-way line of Eagle Springs Road, Lot 35, and the subject property; thence leaving the common corner to the Southeastern right-of-way line of Eagle Springs Road, and with the common line of Lot 35 and the subject property, South 68 deg. 18 min. 47 sec. West 285.38 feet to an iron pin, a common corner to Lot 35, Whaley, and the subject property; thence leaving the common corner to Lot 35, and with the common line of Whaley and the subject property, South 43 deg. 27 min. 52 sec. West 84.14 feet to an iron pin; thence with the same line, South 47 deg. 21 min. 10 sec. West 115.35 feet to an iron pin; thence with the same line, South 13 deg. 57 min. 43 sec. West 160.91 feet to an iron pin; thence with the same line, South 44 deg. 32 min. 38 sec. West 202.28 feet to an iron pin; thence with same line, South 21 deg. 55 min. 07 sec. West 80.95 feet to an iron pin, a common corner to Whaley, Lot 34, and the subject property; thence leaving the common corner to Whaley, and with the common line of Lot 34 and the subject property, North 53 deg. 17 min. 30 sec. West 234.24 feet to the point of **BEGINNING**, and containing 2.75 acres, more or less, according to a survey done by Jim Ellison, RLS #1683, dated April 21, 2001.

EXHIBIT C TO THE  
DECLARATION OF COVENANTS, CONDITIONS AND RESTRICTIONS OF  
EAGLE SPRINGS RESORT, A PLANNED UNIT DEVELOPMENT

BY-LAWS OF

EAGLE SPRINGS RESORT OWNER'S ASSOCIATION, INCORPORATED

**NAME AND LOCATION.** The name of the corporation is **THE EAGLE SPRINGS RESORT OWNER'S ASSOCIATION, INCORPORATED**, hereinafter referred to as the "**Association**". The principal office of the limited partnership shall be located at 2788 Windfall Estates Drive, Sevierville, Tennessee 37876, but meetings of members and directors may be held at such places within the State of Tennessee, County of Sevier, as may be designated by the Board of Directors.

ARTICLE II

DEFINITIONS

**Section 1. "Association"** shall mean and refer to The EAGLE SPRINGS RESORT Owner's Association, Incorporated, its successors and assigns.

**Section 2. "Properties"** shall mean and refer to that certain real property described in the Declaration of Covenants, Conditions and Restrictions, and such additions thereto as may hereafter be brought within the jurisdiction of the Association.

**Section 3. "Common Area"** shall mean all of the roads, easements, and walking trails, septic tanks, drain field areas, subsurface sewage disposal systems, street lights located on the real property and any other property designated upon any recorded subdivision map of the properties as "common area" (including the improvements thereto) owned by the Association at the time of the conveyance of the first lot. It is specifically hereby stated that the Declarant reserves open areas for the use of the Declarant and shall not be a part of the common areas and shall not be owned by the lot owners association.

**Section 4. "Lot"** shall mean and refer to any numbered plot of land shown upon any recorded subdivision map of the Properties with the exception of the Common Areas, with the exception of an open area reserved for amenities such as office, pool and picnic pavilion, and with the exception of any areas designated or dedicated for a street, road or easement and any areas reserved for future development and not numbered.

**Section 5. "Owner"** shall mean and refer to the record owner, whether one or more persons or entities, including each owners of a Resort Interest of the fee simple title to any Lot which is a part of the Properties, including contract sellers, but excluding those having such interest merely as security for the performance of any obligation.

**Section 6. "Declarant"** shall mean and refer to the Declarant identified in the Declaration, its successors and assigns. Declarant and developer are synonymous for the purposes of this declaration.

**Section 7. "Declaration"** shall mean and refer to the Declaration of Covenants, Conditions and Restrictions applicable to the Properties recorded in the Office of the Register of Deeds of Sevier County, Tennessee.

**Section 8. "Member"** shall mean and refer to those persons entitled to membership as provided in the Declaration.

**Section 9. Resort Interest** shall mean a resort estate or use, including any timeshare estate or use as defined in Tennessee Code Annotated, Title 66, Chapter 32, Section 101 et seq., being a conveyance of an ownership interest or use in a Lot and the improvement thereon for a measurable chronological period, the purchaser receiving a stated or floating period for a period of a year, which right of use is coupled with a right of occupancy to the owner thereof measured in time periods of less than a year, including weekly time periods.

**Section 10. Supplemental Declaration** shall mean a declaration of covenants, conditions and restrictions executed and recorded by Declarant, or (with Declarant's consent) Declarant's successors and assigns in interest and title to all or some of the Lots, which Supplemental Declaration establishes additional covenants, conditions and restrictions applicable to the Lots subject thereto, including by way of example, covenants, conditions and restrictions to establish, govern and organize any program regarding Resort Interests.

BK 1225 PG 798

## ARTICLE III

### MEETING OF MEMBERS

**Section 1. Annual Meetings.** The first annual meeting of the members shall be held within one year from the date of incorporation of the Association, and each subsequent regular annual meeting of the members shall be held on approximately the same day of the same month of each year thereafter, at the hour of day set by the Board of Directors. If the day for the annual meeting of the members is a legal holiday, the meeting will be held at the same hour on the first day following which is not a legal holiday.

**Section 2. Special Meeting.** Special meetings of the members may be called at any time by the President or by the Board of Directors, or upon written request of the members who are entitled to vote one-fourth (1/4) of all of the votes of the membership.

**Section 3. Notice of Meetings.** Written notice of each meeting of the members shall be given by, or at the direction of, the secretary or person authorized to call the meeting, by mailing a copy of such notice, postage prepaid, at least 15 days but not more than 40 days before such meeting to each member entitled to vote thereat, addressed to the member's address last appearing on the books of the Association, or supplied by such member to the Association for the purpose of notice. Such notice shall specify the place, day and hour of the meeting, and, in the case of a special meeting, the purpose of the meeting. The addresses recorded with the office of the Tax Assessor of Sevier County, Tennessee as the lot owner shall be deemed sufficient for notice purposes.

**Section 4. Quorum.** The presence at the meeting of members entitled to cast, or of proxies entitled to cast, one-tenth (1/10th) of the votes of the membership shall constitute a quorum for any action except as otherwise provided in the Articles of Incorporation, the Declaration, or these By-Laws. If however, such quorum shall not be present or represented at any meeting, the members entitled to vote thereat shall have power to adjourn the meeting from time to time, without notice other than announcement at the meeting, until a quorum as aforesaid shall be present or be represented.

**Section 5. Proxies.** At all meetings of members, each member may vote in person or by proxy. All proxies shall be in writing and filed with the secretary. Every proxy shall be revocable and shall automatically cease upon conveyance by the member of his Lot.

## ARTICLE IV

### BOARD OF DIRECTORS: SELECTION; TERM OF OFFICE

**Section 1. Number.** The affairs of this Association shall be managed by a Board of three (3) directors, who need not be members of the Association.

**Section 2. Term of Office.** At the first annual meeting the members shall elect one director for a term of one year, one director for a term of two years and one director for a term of three years; and at each annual meeting thereafter the members shall elect one director for a term of three years.

**Section 3. Removal.** Any director may be removed from the Board, with or without cause, by a majority vote of the Members of the Association. In the event of death, resignation or removal of a director, his successor shall be selected by the remaining members of the Board and shall serve for the unexpired term of his predecessor.

**Section 4. Compensation.** No director shall receive compensation for any service he may render to the Association. However, any director may be reimbursed for his actual expenses incurred in the performance of his duties.

**Section 5. Action Taken Without a Meeting.** The directors shall have the right to take any action in the absence of a meeting which they could take at a meeting by obtaining the written approval of all the directors. Any action so approved shall have the same effect as though taken at a meeting of the directors.

## ARTICLE V

### NOMINATION AND ELECTION OF DIRECTORS

**Section 1. Nomination.** Nomination for election to the Board of Directors shall be made by a Nominating Committee. Nominations may also be made from the floor at the annual meeting. The Nominating Committee shall consist of a Chairman, who shall be a member of the Board of Directors, and two or more members of the Association. The Nominating Committee shall be appointed by the Board of Directors prior to each annual meeting of the members, to serve from the close of such annual meeting until the close of the next annual meeting and such appointment shall be announced at each annual meeting. The

BK 1225 PG 799

Nominating Committee shall make as many nominations for election to the Board of Directors as it shall in its discretion determine, but not less than the number of vacancies that are to be filled. Such nominations may be made from among members or non-members. The Declarant shall be the nominating committee until January 1, 2006, or as long as Declarant owns 51% of the lots in EAGLE SPRINGS RESORT.

**Section 2. Election.** Election to the Board of Directors shall be by secret written ballot. At such election the members or their proxies may cast, in respect to each vacancy, as many votes as they are entitled to exercise under the provisions of the Declaration. The persons receiving the largest number of votes shall be elected. Cumulative voting is not permitted.

## ARTICLE VI

### MEETINGS OF DIRECTORS

**Section 1. Regular Meetings.** Regular meetings of the Board of Directors shall be held at least quarterly without notice, at such place and hour as may be fixed from time to time by resolution of the Board. Should said meeting fall upon a legal holiday then that meeting shall be held at the same time on the next day which is not a legal holiday.

**Section 2. Special Meetings.** Special meetings of the Board of Directors shall be held when called by the president of the Association, or by any two directors, after not less than three (3) days notice to each director.

**Section 3. Quorum.** A majority of the number of directors shall constitute a quorum for the transaction of business. Every act or decision done or made by a majority of the directors present at a duly held meeting at which a quorum is present shall be regarded as the act of the board.

## ARTICLE VII

### POWERS AND DUTIES OF THE BOARD OF DIRECTORS

**Section 1. Powers.** The Board of Directors shall have power to:

- (a) Adopt and publish rules and regulations governing the use of the Common Area and facilities, and the personal conduct of the members and their guests thereon, and to establish penalties for the infraction thereof;
- (b) suspend the voting rights and right to use of the common areas of a member during any period in which such member shall be in default in the payment of any assessment levied by the Association. Such rights may also be suspended after notice and hearing, for a period not to exceed 60 days for infraction of published rules and regulations;
- (c) Exercise for the Association all powers, duties and authority vested in or delegated to this Association and not reserved to the membership by other provisions of these By-Laws, the Articles of Incorporation or the Declaration; such powers shall include the authority to contract on behalf of the Association.
- (d) declare the office of a member of the Board of Directors to be vacant in the event such member shall be absent from three (3) consecutive regular meetings of the Board of Directors; and
- (e) employ a manager, an independent contractor, or such other employees as they deem necessary, and to prescribe their duties.

**Section 2. Duties.** It shall be the duty of the Board of Directors to:

- (a) cause to be kept a complete record of all its acts and corporate affairs and to present a statement thereof to the members at the annual meeting of the members, or at any special meeting when such statement is requested in writing by one-fourth (1/4) of the members who are entitled to vote;
- (b) Supervise all officers, agents and employees of this Association and to see that their duties are properly performed;
- (c) as more fully provided in the Declaration, to:
  - (1) fix the amount of the annual assessment against each Lot at least thirty (30) days in advance of each annual assessment period; and

**BK 1225 PG 800**

(2) send written notice of each assessment to every Owner subject thereto at least thirty (30) days in advance of each annual assessment period; and

(3) foreclose the lien against any property for which assessments are not paid within thirty (30) days after due date or to bring an action at law against the owner personally obligated to pay the same; and

(4) add a late penalty charge to any payments not received with thirty (30) days from the date there due and payable, said amount to be determined by the Board of Directors and to add court costs and legal fees for collection to any assessment requiring legal action.

(d) issue, or to cause an appropriate officer to issue, upon demand by any person a certificate setting forth whether or not any assessment has been paid. A reasonable charge may be made for the issuance of these certificates. If a certificate states an assessment has been paid, such certificate shall be conclusive evidence of such payment.

(e) procure and maintain adequate liability and hazard insurance on property owned by the Association;

(f) cause all officers or employees having fiscal responsibilities to be bonded, as it may deem appropriate;

(g) Cause the Common Area to be maintained.

(h) Cause the dwellings to be maintained as provided in the declaration.

## ARTICLE VIII

### OFFICERS AND THEIR DUTIES

**Section 1. Enumeration of Officers.** The officers of this Association shall be a president and vice-president, who shall at all times be members of the Board of Directors, a secretary, and a treasurer, and such other officers as the Board may from time to time by resolution create.

**Section 2. Election of Officers.** The election of officers shall take place at the first meeting of the Board of Directors following each annual meeting of the members.

**Section 3. Term.** The officers of this Association shall be elected annually by the Board and each shall hold office for one (1) year unless he shall sooner resign, or shall be removed, or otherwise disqualified to serve.

**Section 4. Special Appointments.** The Board may elect such other officers as the affairs of the Association may require, each of whom shall hold office for such period, have such authority, and perform such duties as the Board may, from time to time, determine.

**Section 5. Resignation and Removal.** Any officer may be removed from office with or without cause by the Board. Any officer may resign at any time giving written notice to the Board, the president or the secretary. Such resignation shall take effect on the date of receipt of such notice or at any later time specified therein, and unless otherwise specified therein, the acceptance of such resignation shall not be necessary to make it effective.

**Section 6. Vacancies.** A vacancy in any office may be filled by appointment by the Board. The officer appointed to such vacancy shall serve for the remainder of the term of the officer he replaces.

**Section 7. Multiple Offices.** The offices of secretary and treasurer may be held by the same person. No person shall simultaneously hold more than one of any of the other offices except in the case of special offices created pursuant to Section 4 of this Article.

**Section 8. Duties.** The duties of the officers are as follows:

#### PRESIDENT

(a) The president shall preside at all meetings of the Board of Directors; shall see that orders and resolutions of the Board are carried out; shall sign all contracts, leases, mortgages, deeds and other written instruments and shall co-sign all checks and promissory notes, deeds of trust and loan agreements.

## **VICE-PRESIDENT**

(b) The vice-president shall act in the place and stead of the president in the event of his absence, inability or refusal to act, and shall exercise and discharge such other duties as may be required of him by the Board.

## **SECRETARY**

(c) The secretary shall record the votes and keep the minutes of all meetings and proceedings of the Board and of the members; keep the corporate seal of the Association and affix it on all papers requiring said seal; serve notice of meetings of the Board and of the members; keep appropriate current records showing the members of the Association together with their addresses, and shall perform such other duties as required by the Board.

## **TREASURER**

(d) The treasurer shall receive and deposit in appropriate bank account all monies of the Association and shall disburse such funds as directed by resolution of the Board of Directors; shall sign all checks and promissory notes of the Association; keep proper books of account; cause an annual audit of the Association books to be made by a public accountant at the completion of each fiscal year; and shall prepare an annual budget and a statement of income and expenditures to be presented to the membership at its regular annual meeting, and deliver a copy of each to the members.

## **ARTICLE IX**

### **COMMITTEES**

The Association shall appoint Committees, as provided in the Declaration, and a Nominating Committee, as provided in these By-Laws. In addition, the Board of Directors shall appoint other committees as deemed appropriate in carrying out its purpose. The Architectural Review Committee shall be composed of CHARLES GORDON, MARK STETSON AND DALE MARTIN. They shall serve as such Committee until all lots in the EAGLE SPRINGS RESORT has been improved with a dwelling. Thereafter the Board of Directors shall appoint the Architectural Review Committee.

## **ARTICLE X**

### **BOOKS AND RECORDS**

The books, records and papers of the Association shall at all times, during reasonable business hours, be subject to inspection by any member. The Declaration, the Articles of Incorporation and the By-Laws of the Association shall be available for inspection by any member at the principal office of the Association, where copies may be purchased at reasonable cost.

## **ARTICLE XI**

### **ASSESSMENTS**

As more fully provided in the Declaration, each member is obligated to pay to the Association annual and special assessments which are secured by a continuing lien upon the property against which the assessment is made. Any assessments which are not paid when due shall be delinquent. If the assessment is not paid within thirty (30) days after the due date, a late fee, to be determined by the Board of Directors, shall be charged and the assessment shall bear interest from the date of delinquency at the rate of twelve percent (12%) per annum, and the Association may bring an action at law against the Owner personally obligated to pay the same or foreclose the lien against the property, and interest, late fees, costs, and reasonable attorney's fees of any such action shall be added to the amount of such assessment. No Owner may waive or otherwise escape liability for the assessments provided for herein by non-use of the Common Area or abandonment of his lot.

ARTICLE XII

CORPORATE SEAL

The Association shall have a seal in circular form having within its circumference the words:

"THE EAGLE SPRINGS RESORT OWNER'S ASSOCIATION, INCORPORATED."

ARTICLE XIII

AMENDMENTS

Section 1. These By-Laws may be amended, at a regular or special meeting of the members, by a vote of a majority of a quorum of members present in person or by proxy.

Section 2. In the case of any conflict between the Articles of Incorporation and these By-Laws, the Articles shall control; and in the case of any conflict between the Declaration and these By-Laws, the Declaration shall control.

ARTICLE XIV

MISCELLANEOUS

The fiscal year of the Association shall begin on the first day of January and end on the 31st day of December of every year, except that the first fiscal year shall begin on the date of incorporation.

IN WITNESS WHEREOF, we, being all of the directors of The EAGLE SPRINGS RESORT Owner's Association, Incorporated have hereunto set our hands this 8 day of May, 2001.

EAGLE SPRINGS RESORT

BY: [Signature]  
DANIEL STETSON

BY: [Signature]  
CHARLES GORDON

BY: [Signature]  
MARK STETSON

BY: [Signature]  
DALE MARTIN

CERTIFICATION

I, the undersigned, do hereby certify:

That I am the duly elected and acting secretary of The EAGLE SPRINGS RESORT Owner's Association, Incorporated a Tennessee Corporation, and,

That the foregoing By-Laws constitute the original By-Laws of said Association, as duly adopted at a meeting of the Board of Directors thereof, held on the 8 day of May, 2001.

IN WITNESS WHEREOF, I have hereunto subscribed my name and affixed the seal of said Association this 8 day of May, 2001.

Secretary: [Signature]

**EXHIBIT D TO THE  
DECLARATION OF COVENANTS, CONDITIONS AND RESTRICTIONS OF  
EAGLE SPRINGS RESORT, A PLANNED UNIT DEVELOPMENT**

**ARTICLES OF INCORPORATION**

**OF**

**THE EAGLE SPRINGS RESORT OWNER'S ASSOCIATION, INCORPORATED**

In compliance with the requirements of Tenn. Code Ann. Sect. 48-1-101 et seq., entitled General Corporation Act, the undersigned, all of whom are residents of Sevier County, Tennessee and all of whom are of full age, have this day voluntarily associated themselves together for the purpose of forming a corporation not for profit and do hereby certify:

**ARTICLE I**

The name of the corporation is **THE EAGLE SPRINGS RESORT OWNER'S ASSOCIATION, INCORPORATED**, hereafter called the "**Association**".

**ARTICLE II**

The principal office of the Association is located at 2788 Windfall Estates Drive, Sevierville, Sevier County, Tennessee 37876.

**ARTICLE III**

**DALE MARTIN**, whose address is 1253 Stetson Lane, Sevierville, Sevier County, Tennessee 37876 is hereby appointed the initial registered agent of this Association.

**ARTICLE IV**

**PURPOSE AND POWERS OF THE ASSOCIATION**

This Association does not contemplate pecuniary gain or profit to the members thereof, and the specific purposes for which it is formed are to provide for maintenance, preservation and control of the improvement of lots and Common Area within that certain tract of property described as:

**SITUATE** in the Fourteenth (14th) Civil District of Sevier County, Tennessee and being more particularly described on the attached Exhibit "A".

and to promote the health, safety and welfare of the residents within the above-described property and any additions thereto as may hereafter be brought within the jurisdiction of this Association for this purpose to:

(a) Exercise all of the powers and privileges and to perform all of the duties and obligations of the Association as set forth in that certain Declaration of Covenants, Conditions and Restrictions, hereinafter called the "Declaration", or any Supplemental Declaration, including any Supplemental Declaration as may be applicable to Resort Interests which Declaration or Supplemental Declaration may be applicable to the property as is recorded or may hereafter be recorded in the Office of the Register of Deeds for Sevier County, Tennessee and as the same may be amended from time to time as therein provided;

(b) fix, levy, collect and enforce payment by any lawful means, all charges or assessments pursuant to the terms of the Declaration; or any Supplemental Declaration to pay all expenses in connection therewith and all office and other expenses incident to the conduct of the business of the Association, including all licenses, taxes or governmental charges levied or imposed against the property of the Association;

(c) acquire (by gift, purchase or otherwise,) own, hold, improve, build upon, operate, maintain, convey, sell, lease, transfer, dedicate for public use or otherwise dispose of real or personal property in connection with the affairs of the Association;

(d) borrow money, and with the assent of two-thirds (2/3) of the of members mortgage, pledge, deed in trust, or hypothecate any or all of its real or personal property as security for money borrowed or debts incurred;

(e) dedicate, sell or transfer all or any part of the Common Area to any public agency, authority, or utility for such purposes and subject to such conditions may be agreed to by the members. No

such dedication or transfer shall be effective unless an instrument has been signed by fifty-one (51%) percent of the members, agreeing to such dedication, sale or transfer;

(f) participate in mergers and consolidations with other non-profit corporations organized for the same purposes, provided that any such merger, shall have the assent of two-thirds (2/3) of the members;

(g) have and to exercise any and all powers, rights and privileges which a corporation organized under the Non-Profit Corporation Law of the State of Tennessee by law may now or hereafter have or exercise; and,

(h) Administer any Resort Interest Program and perform such responsibilities as set forth in any Supplemental Declaration.

## ARTICLE V

### MEMBERSHIP

Every person or entity who is a record owner of a fee or undivided fee interest in any Lot which is subject by covenants of record to assessment by the Association, including contract sellers, shall be a member of the Association. The foregoing is not intended to include persons or entities who hold an interest merely as security for the performance of an obligation. Membership shall be appurtenant to and may not be separated from ownership of any Lot which is subject to assessment by the Association.

## ARTICLE VI

### VOTING RIGHTS

**Section 1.** Every owner of a lot, including by way of example and not limitation any person or entity who owns any Resort Interest, which is subject to assessment shall be a member of the Association. Membership shall be appurtenant to and may not be separated from ownership of any Lot which is subject to assessment.

**Section 2.** The Association shall have voting members.

**Section 3.** Each member shall be entitled to one (1) vote for each lot owned in all phases of the development. When more than one person holds an interest in any lot, including Resort Interest Owners, all such persons shall be members. The vote for such lot shall be exercised as they among themselves determine, but in no event shall more than one vote be cast with respect to any lot. Resort Interest Owners shall vote in the Association as provided for any Supplemental Declaration applicable to such Resort Interest Owners.

**Section 4.** In the event the Declarant, its successors and assigns, has a lot leased or rented, the Declarant shall be entitled to one vote for each such lot or dwelling unit and one vote for each lot retained by the Declarant or for each lot developed in future phases of the development.

## ARTICLE VII

### BOARD OF DIRECTORS

The affairs of this Association shall be managed by a Board of four (4) Directors, who need not be members of the Association. The number of directors may be changed by amendment of the By-Laws of the Association. The names and addresses of the persons who are to act in the capacity of directors until the selection of their successors are:

Daniel Stetson - 1239 Stetson Lane, Sevierville, TN 37876  
Charles Gordon - 1236 Stetson Lane, Sevierville, TN 37876  
Mark Stetson - 1223 Stetson Lane, Sevierville, TN 37876  
Dale Martin - 1253 Stetson Lane, Sevierville, TN 37876

At the first annual meeting the members shall elect one (1) director for a term of one (1) year, one (1) director for a term of two (2) years and one (1) director for a term of three (3) years, one (1) director for a term of four (4) years, and at each annual meeting thereafter the members shall elect one (1) director for a term of four (4) years..

**ARTICLE VIII**

**DISSOLUTION**

The Association may be dissolved with the assent given in writing and signed by not less than two-thirds (2/3) of the members. Upon dissolution of the Association, other than incident to a merger or consolidation, the assets of the Association shall be dedicated to an appropriate public agency to be used for purposes similar to those for which this Association was created. In the event that such dedication is refused acceptance, such assets shall be granted, conveyed and assigned to any nonprofit corporation, association, trust or other organization to be devoted to such similar purposes.

**ARTICLE IX**

**DURATION AND MUTUAL BENEFIT**

The corporation shall exist perpetually and for the mutual benefit of its members.

**ARTICLE X**

**AMENDMENTS**

Amendment of these Articles shall require the assent of 67 percent (67%) of the entire membership.


**IN WITNESS WHEREOF**, for the purpose of forming this corporation under the laws of the State of Tennessee, I, the undersigned, constituting the incorporators of this Association, have executed these Articles of Incorporation this 8 day of May, 2001.

*Daniel E. Stetson*  
DANIEL STETSON, INCORPORATOR

*Charles Gordon*  
CHARLES GORDON, INCORPORATOR

*Mark Stetson*  
MARK STETSON, INCORPORATOR

*Dale Martin*  
DALE MARTIN, INCORPORATOR



*April D Stetson*      *May 8-2001*  
*Comm. expires*  
*3/2002*

**EXHIBIT A TO THE  
ARTICLES OF INCORPORATION OF**

**THE EAGLE SPRINGS RESORT OWNER'S ASSOCIATION, INCORPORATED**

**SITUATE** in the Fourteenth (14th) Civil District of Sevier County, Tennessee, and being **all of PHASE (1) ONE OF EAGLE SPRINGS RESORT- GROUP HOUSING DEVELOPMENT**, and being more particularly described as follows:

**BEING** all of **Lots 1 through 74** as shown on a plat of **EAGLE SPRINGS SUBDIVISION - PHASE 1** of record in Map Book 4m 3, Page 115 and Map Book \_\_\_\_\_, Page \_\_\_\_\_, both of record in the Register's Office for Sevier County, Tennessee, to which plats specific reference is here made for a more particular description.

**BEING** the same property conveyed to Deer Path Vacations, L.P. by deed from Mildred A. Lunsford, Velma Arwood Maples, James Dexter Arwood, Wilma Arwood Rogers, Ruby Arwood Davis, Edith Arwood Wilson, Lena Arwood Reagan and Linda Arwood Hatcher dated September 28, 2000 and recorded in Deed Book 1119, Page 172 in the Register's Office for Sevier County, Tennessee; and by deed of Tommy Murray, unmarried dated September 28, 2000 and recorded in Book 1119, Page 665 in the Register's Office for Sevier County, Tennessee.

**BK 1225 PG 807**

**EXHIBIT E TO THE  
DECLARATION OF COVENANTS, CONDITIONS AND RESTRICTIONS OF  
EAGLE SPRINGS RESORT, A PLANNED UNIT DEVELOPMENT**

**RESTRICTIONS ON USAGE AND BUILDING RESTRICTIONS**

**Section 1. Code Requirements.** All building plans, material and specifications must conform to "Southern Building Code" and Architectural Review Committee.

**Section 2. General Contractors.** All General Contractors building in EAGLE SPRINGS RESORT must be approved by the Architectural Review Committee.

**Section 3. Exterior Walls.** All homes in EAGLE SPRINGS RESORT are to have log exterior walls (interior log walls must be exposed) minimum 8' high. Log or cedar siding only in gabled exterior ends. "Log on Log", "D", and 6 X 12 "chink" style solid logs are examples of acceptable log styles. LOG SIDING ON MAIN EXTERIOR WALLS IS EXPRESSLY PROHIBITED!!!

**Section 4. Porch and Deck Material.** All porch and deck floors must be constructed of high quality water resistance material (5/4 recommended).

**Section 5. Foundations.** All main structure foundations must be constructed of continuous concrete block or solid poured concrete. No "pier" foundation on main structure will be allowed under any circumstance! All exposed concrete foundations must be stuccoed an earth tone color, or foundations can be finished with mountain stone or artificial stone.

**Section 6. Porch Size and Minimums.** All homes shall have a minimum 200 sq. feet porch and covered entrance porch minimum 48 sq. feet

**Section 7. Exterior Stain.** All exteriors shall be stained upon completion and maintained to prevent "natural" discoloration and deterioration of exterior.

**Section 8. Roof.** Primary roof must be minimum 8/12 pitch, other attached roofs 3/12 pitch minimum. Roof surfaces, twenty-five year (minimum) fiberglass architectural shingles, tin (29 gauge minimum), or cedar wood shingles, all roofing materials and colors must be approved by Architectural Review Committee.

**Section 9. Fireplaces.** Fireplace chimneys shall receive written approval of Architectural Review Committee.

**Section 10. Flooring.** Carpet, vinyl, tile, laminate wood and wood are allowed. Consult Architectural Review Committee for specifications.

**Section 11. Insulation.** Insulation shall be approved by the Architectural Review Committee.

**Section 12. Guttering.** All homes must have continuous gutters on both sides to allow for adequate drainage.

**Section 13. Cabinets.** All cabinets installed in the dwelling shall be approved by Architectural Review Committee.

**Section 14. Landscaping.** All landscaping designs, materials, and installation must be approved by Architectural Review Committee prior to construction.

**Section 15. House Location.** House location on lot, site excavation, utilities, driveway/parking areas, and foundation conformation on all lots shall be determined by the Developer. Developer reserves this right to insure that house location conforms to original lot design layout regarding privacy to neighboring homes, preservation of trees, greenways, and access.

**Section 16. Crawl Space Access.** Adequate access to crawl space must be provided and approved by Architectural Review Committee prior to construction.

**Section 17. Land use and building types.** No lot shall be used except for residential purposes and a residential model as approved by the Declarant on the property. Any improvements on a lot for residential purposes shall contain a minimum of 540 square feet inside heated living space, on one floor level.

Nothing contained herein shall prohibit the monthly or overnight rental of said property.

**Section 18. Nuisance.** No noxious or offensive activity shall be conducted upon any Lot nor shall anything be done thereon which may be or become annoyance or nuisance to the neighborhood.

**Section 19. Animals.** No animals, livestock, or poultry of any kind shall be kept or maintained on any Lot, or in any dwelling.

**Section 20. Outside Antennas.** No outside radio, television antennas or satellite dishes shall be erected on any Lot or dwelling unit within the Properties unless and until permission for the same has been granted by the architectural review committee. The Architectural Review Committee shall not approve a satellite dish greater in diameter than twenty-four (24) inches.

**Section 21. Temporary Structures.** No structure of a temporary character, trailer, basement, tent, shack, garage, barn, or other outbuilding shall be used on any Lot at any time, except a temporary construction trailer which shall be removed immediately upon completion of construction.

**Section 22. Signs.** No sign of any kind shall be displayed to the public view on any Lot except a sign approved by the Architectural Review Committee to identify the lot and the owner of the property.

All unapproved signs shall be removed by the Declarant or the Association!

**Section 23. Garbage and Refuse Disposal.** No lot shall be used or maintained as a dumping ground for rubbish, trash, garbage, or other waste and shall not be kept except in sanitary containers, of a type approved by the Architectural Review Committee. All equipment for the storage or disposal of such material shall be kept in a clean and sanitary condition and shall be placed in a location that cannot be seen from the street in front of the dwelling.

**Section 24. Lawful Use.** No immoral, improper, offensive, or unlawful use shall be made of the Common Area or Lots and Living Units, nor any part thereof; and all valid laws, zoning ordinances, and regulations of all governmental bodies having jurisdiction thereof shall be observed.

**Section 25. Commercial Business.** No commercial business may be maintained on the Common Area or in the Living Units. This shall not exclude the use of a lot for a showcase model by the Declarant or overnight rentals. Resort Interests shall be permitted.

**Section 26. Alterations.** Nothing shall be altered or constructed in or removed from the Common Area except upon the written consent of the Architectural Review committee.

**Section 27. Rules for Common Area.** The Association is authorized to adopt rules for the use of the Common Areas and such rules shall be furnished in writing to the Owners. The voting rights and right to use of the recreational facilities by an owner may be suspended for a period of up to 60 days for violation of such rules. Rules shall not treat Resort Interest Owners differently than owners of lots otherwise.

**Section 28. Sports Apparatus and Equipment.** No basketball standards or fixed sports apparatus shall be attached to any Living Unit or garage or be erected on the Lot of any Unit.

**Section 29. Vehicles and Parking.** No vehicles of any type shall be permanently or semi-permanently parked on the Properties or in the vicinity of any Living Unit or in the Common Area for the purpose of accomplishing repairs thereto, or the reconstruction thereof. This restriction shall also apply to all vehicles not in operating condition. Parking on lots improved with single family dwellings shall be provided by the owner on the lot itself and not in the common area.

**Section 30. Recreation Vehicles.** There shall be no prolonged parking of recreational vehicles, including, but not limited to, camping trailers, boats, motor homes, and the like except in areas specifically designated for this purpose by the Association. Prolonged parking shall be deemed for periods of forty-eight (48) hours or longer. Declarant shall have the right to establish and designate parking areas for recreational vehicles in the common areas.

**Section 31. Commercial Vehicles.** The Association shall have the power to adopt Rules and Regulations concerning the parking of all commercial vehicles on the Properties, Common Area, or individual Lots.

**Section 32. No clear cutting of lots.** There shall be no clear cutting of the trees from any lot. Trees shall be preserved to enhance the natural beauty of the development and only those trees necessary for the construction of buildings, driveways and parking on the property shall be removed. Every effort shall be made to preserve any tree ten (10) or more inches in diameter. Trees shall not be removed without permission of the Architectural Review committee.

**Section 33. Miscellaneous.** All mail boxes, yard decorations and identification signs shall be approved by the architectural review committee. Open clothes lines are prohibited on the premises.

PREPARED BY:  
CHARLIE R. JOHNSON  
ATTORNEY AT LAW  
150 COURT AVENUE  
SEVIERVILLE, TN 37862

RE: MISC. BOOK 1225, PAGE 783  
LM3, PG. 166

**ANNEXATION OF ADDITIONAL LAND  
TO THE DECLARATION OF COVENANTS,  
CONDITIONS AND RESTRICTIONS  
EAGLE SPRINGS RESORT  
A PLANNED UNIT DEVELOPMENT**

**KNOW ALL MEN BY THE PRESENTS:**

**THAT A CERTAIN** Declaration of Covenants, Conditions and Restrictions for EAGLES SPRINGS RESORT was made and entered into by the undersigned on the 7TH day of JUNE, 2002; and,

**WHEREAS**, said Declaration of Covenants, Conditions and Restrictions for EAGLES SPRINGS RESORT was recorded in Book 1225, Page 783 in the Register's Office for Sevier County, Tennessee.

**WHEREAS**, said Declaration of Covenants, Conditions and Restrictions provided in Article IX "GENERAL PROVISIONS", Section 4. ANNEXATION that additional land adjacent to the land described in Exhibit "A" to the original Declaration owned or acquired by the Declarant or their successors and/or assigns may be annexed by the Declarant without the consent of members, at any time. Any amendment of Exhibit "A" to this Declaration to add additional properties shall also constitute an amendment to Exhibit "A" of the By-Laws and Exhibit "A" of the Articles of Incorporation.

**WHEREAS**, the Declarant, DEER PATH VACATIONS, L.P., the undersigned, hereby pursuant to said provision desire to annex additional property to said Declaration of Covenants, Easements and Restrictions, by amendment of Exhibit "A" of said Declaration of Covenants, Easements and Restrictions.

**NOW THEREFORE**, in consideration of the benefits that accrue to the Declarant and the members of the owners of lots in the EAGLE SPRINGS RESORT, and pursuant to authority of Declarant reserved in Article IX of the Declaration of Covenants, Conditions and Restrictions and the reservation of the right to add property by amending Exhibit "A", does hereby annex the following described property to the said Declaration by amending Exhibit "A" to add the following property:

State of Tennessee, County of SEVIER  
Received for record the 11 day of  
JUNE 2002 at 10:20 AM. (REC# 30018)  
Recorded in official records  
Book 1466 pages 702- 703  
Notebook 58 Page 604  
State Tax \$ .00 Clerks Fee \$ .00,  
Recording \$ 12.00, Total \$ 12.00,  
Register of Deeds SHERRY ROBERTSON  
Deputy Register ELAINE

**EXHIBIT A TO THE  
DECLARATION OF COVENANTS, CONDITIONS AND RESTRICTIONS OF  
EAGLE SPRINGS RESORT, A PLANNED UNIT DEVELOPMENT**

**SITUATE** in the Fourteenth (14<sup>th</sup>) Civil District of Sevier County, Tennessee, and being **all of PHASE (2) TWO OF EAGLE SPRINGS RESORT- GROUP HOUSING DEVELOPMENT**, and being more particularly described as follows:

**BEING** all of **Lots 75 through 118** as shown on a plat of **EAGLE SPRINGS SUBDIVISION - PHASE 2** of record in Map Book LM3, Page 166 of record in the Register's Office for Sevier County, Tennessee, to which plats specific reference is here made for a more particular description.

**BEING** the same property conveyed to Deer Path Vacations, L.P. by deed from Mildred A. Lunsford, Velma Arwood Maples, James Dexter Arwood, Wilma Arwood Rogers, Ruby Arwood Davis, Edith Arwood Wilson, Lena Arwood Reagan and Linda Arwood Hatcher dated September 28, 2000 and recorded in Deed Book 1119, Page 172 in the Register's Office for Sevier County, Tennessee; and by deed of Tommy Murray, unmarried dated September 28, 2000 and recorded in Book 1119, Page 665 in the Register's Office for Sevier County, Tennessee.

**IN WITNESS WHEREOF**, the said Deer Path Vacations, L.P., owners of said property described hereinabove, set their signatures this the 17<sup>th</sup> day of June, 2002.

DEER PATH VACATIONS L.P.

BY: Stetson & Associates, Inc.

Its: General Partner

BY: *Daniel S. Stetson*

DANIEL STETSON,  
CHIEF EXECUTIVE OFFICER

STATE OF TENNESSEE

COUNTY OF SEVIER


Personally appeared before me, the undersigned, a Notary Public, **DANIEL STETSON**, with whom I am personally acquainted (or proved to me on the basis of satisfactory evidence), and who acknowledged that he executed the within instrument for the purposes therein contained, and who further acknowledged that he is the **CHIEF EXECUTIVE OFFICER OF STETSON & ASSOCIATES, INC., THE GENERAL PARTNER** of the maker, **DEER PATH VACATIONS, L.P.** or a constituent of the maker and is authorized by the maker or by its constituent, the constituent being authorized by the maker, to execute the instrument on behalf of the maker.

WITNESS my hand, at office, this 17<sup>th</sup> day of June, 2002.

*Kern Caside*  
NOTARY PUBLIC

My Commission expires: 6-22-05

J: \DATA\EAGLESPRINGS.ANX



IN THE CHANCERY COURT OF SEVIER COUNTY  
FOR THE FOURTH JUDICIAL DISTRICT OF TENNESSEE

FIRST AMERICAN TITLE )  
 INSURANCE COMPANY, )  
 )  
 Plaintiff, )  
 )  
 v. )  
 A-1 BLOCK & BRICK SALES; A & W )  
 READY MIX CONCRETE, LLC; ABN-AMRO )  
 MORTGAGE GROUP, INC.; BUFORD )  
 ATCHLEY d/b/a A & A CONSTRUCTION )  
 WASTE REMOVAL, THE CHEROKEE GROUP )  
 GROUP, LLC; CONSOLIDATED PIPE AND )  
 AND SUPPLY; DEER PATH VACATIONS, L.P.; )  
 THE EAGLE SPRINGS RESORT OWNERS )  
 ASSOCIATION; FIRST HORIZON HOME )  
 LOAN CORPORATION; FIRST TENNESSEE )  
 BANK, N.A.; GRAY HODGES )  
 CORPORATION; MERKEL BROTHERS )  
 CONSTRUCTION, INC.; NATIONAL CITY )  
 MORTGAGE; NEW SOUTH FEDERAL )  
 SAVINGS BANK; RINKER MATERIALS; )  
 CHRISTINE R. ROUTH; THOMAS M. ROUTH; )  
 SEVIER COUNTY, TENNESSEE; STEWART )  
 TITLE GUARANTY COMPANY; UNION )  
 PLANTERS BANK, N.A.; KENNETH P. )  
 WHALEY; WELLS FARGO BANK )  
 MINNESOTA, N.A.; JOHN DOES 1-20, )  
 )  
 Defendants. )

No. 04-6-245

VOL:2321/1-54

**05041757**

DEC 54 PG BA: 66163	
08/18/2005 10:33 AM	
VALUE	0.00
MTG TAX	0.00
TRN TAX	0.00
REC FEE	270.00
DP FEE	2.00
REG FEE	0.00
<b>TOTAL</b>	<b>272.00</b>
STATE OF TENNESSEE, SEVIER COUNTY	
<b>SHERRY ROBERTSON HUSKEY</b>	
REGISTER OF DEEDS	

**FINAL DECREE QUIETING TITLE AND  
REFORMING THE EAGLE SPRINGS SUBDIVISION**

This cause came on to be heard upon the original Complaint of First American Title Insurance Company ("First American") to Quiet Title and for Reformation, answers of the property owners and other interested parties, the Interim Decree Approving Concept Plan for the Eagle Springs Subdivision entered by this Court on March 21, 2005, upon sworn testimony in

open court, and upon statements of counsel, from all of which it appears that heretofore, on June 14, 2005, the Sevier County Planning Commission approved the Final Plat of Eagle Springs Subdivision, which was submitted for approval by the Eagle Springs Resort Owners Association, Inc., to create a new plat for the Subdivision which substantially conforms to the as-built condition of the cabins and infrastructure in the subdivision.

And it further appearing that reformation of the Eagle Springs Subdivision is necessary and in the best interest of all property owners and other interested parties.

It is therefore ORDERED, ADJUDGED AND DECREED:

1. That the Final Plat of Eagle Springs Subdivision, approved by the Sevier County Planning Commission on June 14, 2005, which was recorded in the Sevier County Register of Deeds on June 23, 2005 at Book LM 6, pp. 118, ("Reformed Plat") be and the same is hereby approved as the Final Plat of the Eagle Springs Subdivision, and is hereby substituted for the prior recorded plats of the Eagle Springs Subdivision, which are recorded at LM 3, p.115 and LM 3, p. 166 ROSC ("Former Plats").

2. That the location of lots appearing on the Former Plats for the Eagle Springs Subdivision are reformed in accordance with the Final Plat for Eagle Springs Subdivision recorded in the Sevier County Register of Deeds at Book LM 6, pp. 118, and the ownership of said lots is divested from the original owners and vested as follows:

2.1 **Lot 1, Reformed Plat.** First Tennessee Bank, N.A. shall be and is hereby divested out of its interest in all land designated as Common Area on the Former Plats, and all improvements thereon, if any, and in consideration for this divestment, shall be and is hereby vested in lot number 1<sup>1</sup> of the

---

<sup>1</sup> In exchange for its interest in Common Areas on the Former Plats, First Tennessee will be vested in 45 newly created lots, set forth on the Reformed Plat as lot nos.: 1, 2, 3, 5, 6, 11, 12,  
(continued...)

Reformed Plat, and all improvements thereon, if any, said lot having a common street address: 1503 Bald Eagle Drive, Sevierville, Tennessee.

- 2.2 **Lot 2, Reformed Plat.** First Tennessee Bank, N.A. shall be and is hereby divested out of its interest in all land designated as Common Area on the Former Plats, and all improvements thereon, if any, and in consideration for this divestment, shall be and is hereby vested in lot number 2<sup>1</sup> of the Reformed Plat, and all improvements thereon, if any, said lot having a common street address which has been reserved but not yet assigned by the Sevier County 911 Department.
- 2.3 **Lot 3, Reformed Plat.** First Tennessee Bank, N.A. shall be and is hereby divested out of its interest in all land designated as Common Area on the Former Plats, and all improvements thereon, if any, and in consideration for this divestment, shall be and is hereby vested in lot number 3<sup>1</sup> of the Reformed Plat, and all improvements thereon, if any, said lot having a common street address which has been reserved but not yet assigned by the Sevier County 911 Department.
- 2.4 **Lot 4, Reformed Plat.** First Tennessee Bank, N.A., shall be and is hereby divested out of lot number 30 of the Former Plats, and all improvements thereon, if any, and in consideration for this divestment, shall be and is hereby vested in lot number 4 of the Reformed Plat, and all improvements thereon, if any, said lot having a common street address of 1613 White Halo Court, Sevier County, Tennessee.
- 2.5 **Lot 5, Reformed Plat.** First Tennessee Bank, N.A. shall be and is hereby divested out of its interest in all land designated as Common Area on the Former Plats, and all improvements thereon, if any, and in consideration for this divestment, shall be and is hereby vested in lot number 5<sup>1</sup> of the Reformed Plat, and all improvements thereon, if any, said lot having a common street address which has been reserved but not yet assigned by the Sevier County 911 Department.
- 2.6 **Lot 6, Reformed Plat.** First Tennessee Bank, N.A. shall be and is hereby divested out of its interest in all land designated as Common Area on the Former Plats, and all improvements thereon, if any, and in consideration for this divestment, shall be and is hereby vested in lot number 6<sup>1</sup> of the Reformed Plat, and all improvements thereon, if any, said lot having a

---

(...continued)

13, 14, 15, 25, 28, 29, 33, 38, 39, 40, 41, 43, 48, 49, 50, 52, 53, 56, 58, 65, 67, 78, 81, 82, 83, 84, 91, 131, 133, 134, 135, 137, 143, 144, 145, 157, 159 and 161.

common street address which has been reserved but not yet assigned by the Sevier County 911 Department.

- 2.7 **Lot 7, Reformed Plat.** First Tennessee Bank, N.A., shall be and is hereby divested out of lot number 40 of the Former Plats, and all improvements thereon, if any, and in consideration for this divestment, shall be and is hereby vested in lot number 7 of the Reformed Plat, and all improvements thereon, if any, said lot having a common street address which has been reserved but not yet assigned by the Sevier County 911 Department.
- 2.8 **Lot 8, Reformed Plat.** First Tennessee Bank, N.A., shall be and is hereby divested out of lot number 29 of the Former Plats, and all improvements thereon, if any, and in consideration for this divestment, shall be and is hereby vested in lot number 8 of the Reformed Plat, and all improvements thereon, if any, said lot having a common street address of 1610 White Halo Court, Sevier County, Tennessee.
- 2.9 **Lot 9, Reformed Plat.** First Tennessee Bank, N.A., shall be and is hereby divested out of lot number 29 of the Former Plats, and all improvements thereon, if any, and in consideration for this divestment, shall be and is hereby vested in lot number 9 of the Reformed Plat, and all improvements thereon, if any, said lot having a common street address of 1606 White Halo Court, Sevier County, Tennessee.
- 2.10 **Lot 10, Reformed Plat.** First Tennessee Bank, N.A., shall be and is hereby divested out of lot number 29 of the Former Plats, and all improvements thereon, if any, and in consideration for this divestment, shall be and is hereby vested in lot number 10 of the Reformed Plat, and all improvements thereon, if any, said lot having a common street address of 1604 White Halo Court, Sevier County, Tennessee.
- 2.11 **Lot 11, Reformed Plat.** First Tennessee Bank, N.A. shall be and is hereby divested out of its interest in all land designated as Common Area on the Former Plats, and all improvements thereon, if any, and in consideration for this divestment, shall be and is hereby vested in lot number 11<sup>1</sup> of the Reformed Plat, and all improvements thereon, if any, said lot having a common street address which has been reserved but not yet assigned by the Sevier County 911 Department.
- 2.12 **Lot 12, Reformed Plat.** First Tennessee Bank, N.A. shall be and is hereby divested out of its interest in all land designated as Common Area on the Former Plats, and all improvements thereon, if any, and in consideration for this divestment, shall be and is hereby vested in lot number 12<sup>1</sup> of the Reformed Plat, and all improvements thereon, if any, said lot having a common street address which has been reserved but not yet assigned by the Sevier County 911 Department.

- 2.13 **Lot 13, Reformed Plat.** First Tennessee Bank, N.A. shall be and is hereby divested out of its interest in all land designated as Common Area on the Former Plats, and all improvements thereon, if any, and in consideration for this divestment, shall be and is hereby vested in lot number 13<sup>1</sup> of the Reformed Plat, and all improvements thereon, if any, said lot having a common street address which has been reserved but not yet assigned by the Sevier County 911 Department.
- 2.14 **Lot 14, Reformed Plat.** First Tennessee Bank, N.A. shall be and is hereby divested out of its interest in all land designated as Common Area on the Former Plats, and all improvements thereon, if any, and in consideration for this divestment, shall be and is hereby vested in lot number 14<sup>1</sup> of the Reformed Plat, and all improvements thereon, if any, said lot having a common street address which has been reserved but not yet assigned by the Sevier County 911 Department.
- 2.15 **Lot 15, Reformed Plat.** First Tennessee Bank, N.A. shall be and is hereby divested out of its interest in all land designated as Common Area on the Former Plats, and all improvements thereon, if any, and in consideration for this divestment, shall be and is hereby vested in lot number 15<sup>1</sup> of the Reformed Plat, and all improvements thereon, if any, said lot having a common street address which has been reserved but not yet assigned by the Sevier County 911 Department.
- 2.16 **Lot 16, Reformed Plat.** First Tennessee Bank, N.A., shall be and is hereby divested out of lot number 26 of the Former Plats, and all improvements thereon, if any, and in consideration for this divestment, shall be and is hereby vested in lot number 16 of the Reformed Plat, and all improvements thereon, if any, said lot having a common street address of 1712 Prey Court, Sevier County, Tennessee.
- 2.17 **Lot 17, Reformed Plat.** First Tennessee Bank, N.A., shall be and is hereby divested out of lot number 27 of the Former Plats, and all improvements thereon, if any, and in consideration for this divestment, shall be and is hereby vested in lot number 17 of the Reformed Plat, and all improvements thereon, if any, said lot having a common street address of 1710 Prey Court, Sevier County, Tennessee.
- 2.18 **Lot 18, Reformed Plat.** First Tennessee Bank, N.A., shall be and is hereby divested out of lot number 28 of the Former Plats, and all improvements thereon, if any, and in consideration for this divestment, shall be and is hereby vested in lot number 18 of the Reformed Plat, and all improvements thereon, if any, said lot having a common street address of 1708 Prey Court, Sevier County, Tennessee.
- 2.19 **Lot 19, Reformed Plat.** First Tennessee Bank, N.A., shall be and is hereby divested out of lot number 9 of the Former Plats, and all

improvements thereon, if any, and in consideration for this divestment, shall be and is hereby vested in lot number 19 of the Reformed Plat, and all improvements thereon, if any, said lot having a common street address of 1357 Wedge Tailed Lane, Sevier County, Tennessee.

- 2.20 **Lot 20, Reformed Plat.** First Tennessee Bank, N.A., shall be and is hereby divested out of lot number 14 and 15 of the Former Plats, and all improvements thereon, if any, and in consideration for this divestment, shall be and is hereby vested in lot number 20 of the Reformed Plat, and all improvements thereon, if any, said lot having a common street address which has been reserved but not yet assigned by the Sevier County 911 Department.
- 2.21 **Lot 21, Reformed Plat.** First Tennessee Bank, N.A., shall be and is hereby divested out of lot number 13 of the Former Plats, and all improvements thereon, if any, and in consideration for this divestment, shall be and is hereby vested in lot number 21 of the Reformed Plat, and all improvements thereon, if any, said lot having a common street address of 1356 Wedge Tailed Lane, Sevier County, Tennessee.
- 2.22 **Lot 22, Reformed Plat.** First Tennessee Bank, N.A., shall be and is hereby divested out of lot number 11 and 12 of the Former Plats, and all improvements thereon, if any, and in consideration for this divestment, shall be and is hereby vested in lot number 22 of the Reformed Plat, and all improvements thereon, if any, said lot having a common street address of 1358 Wedge Tailed Lane, Sevier County, Tennessee.
- 2.23 **Lot 23, Reformed Plat.** First Tennessee Bank, N.A., shall be and is hereby divested out of lot number 10 and 11 of the Former Plats, and all improvements thereon, if any, and in consideration for this divestment, shall be and is hereby vested in lot number 23 of the Reformed Plat, and all improvements thereon, if any, said lot having a common street address of 1360 Wedge Tailed Lane, Sevier County, Tennessee.
- 2.24 **Lot 24, Reformed Plat.** First Tennessee Bank, N.A., shall be and is hereby divested out of lot number 8 of the Former Plats, and all improvements thereon, if any, and in consideration for this divestment, shall be and is hereby vested in lot number 24 of the Reformed Plat, and all improvements thereon, if any, said lot having a common street address of 1364 Wedge Tailed Lane, Sevier County, Tennessee.
- 2.25 **Lot 25, Reformed Plat.** First Tennessee Bank, N.A. shall be and is hereby divested out of its interest in all land designated as Common Area on the Former Plats, and all improvements thereon, if any, and in consideration for this divestment, shall be and is hereby vested in lot number 25<sup>1</sup> of the Reformed Plat, and all improvements thereon, if any,

said lot having a common street address which has been reserved but not yet assigned by the Sevier County 911 Department.

- 2.26 **Lot 26, Reformed Plat.** First Tennessee Bank, N.A., shall be and is hereby divested out of lot number 2 of the Former Plats, and all improvements thereon, if any, and in consideration for this divestment, shall be and is hereby vested in lot number 26 of the Reformed Plat, and all improvements thereon, if any, said lot having a common street address of 1384 Wedge Tailed Lane, Sevier County, Tennessee.
- 2.27 **Lot 27, Reformed Plat.** First Tennessee Bank, N.A., shall be and is hereby divested out of lot number 4 of the Former Plats, and all improvements thereon, if any, and in consideration for this divestment, shall be and is hereby vested in lot number 27 of the Reformed Plat, and all improvements thereon, if any, said lot having a common street address of 1380 Wedge Tailed Lane, Sevier County, Tennessee.
- 2.28 **Lot 28, Reformed Plat.** First Tennessee Bank, N.A. shall be and is hereby divested out of its interest in all land designated as Common Area on the Former Plats, and all improvements thereon, if any, and in consideration for this divestment, shall be and is hereby vested in lot number 28<sup>1</sup> of the Reformed Plat, and all improvements thereon, if any, said lot having a common street address which has been reserved but not yet assigned by the Sevier County 911 Department.
- 2.29 **Lot 29, Reformed Plat.** First Tennessee Bank, N.A. shall be and is hereby divested out of its interest in all land designated as Common Area on the Former Plats, and all improvements thereon, if any, and in consideration for this divestment, shall be and is hereby vested in lot number 29<sup>1</sup> of the Reformed Plat, and all improvements thereon, if any, said lot having a common street address which has been reserved but not yet assigned by the Sevier County 911 Department.
- 2.30 **Lot 30, Reformed Plat.** First Tennessee Bank, N.A., shall be and is hereby divested out of lot number 6 of the Former Plats, and all improvements thereon, if any, and in consideration for this divestment, shall be and is hereby vested in lot number 30 of the Reformed Plat, and all improvements thereon, if any, said lot having a common street address of 1370 Wedge Tailed Lane, Sevier County, Tennessee.
- 2.31 **Lot 31, Reformed Plat.** First Tennessee Bank, N.A., shall be and is hereby divested out of lot number 7 of the Former Plats, and all improvements thereon, if any, and in consideration for this divestment, shall be and is hereby vested in lot number 31 of the Reformed Plat, and all improvements thereon, if any, said lot having a common street address of 1371 Wedge Tailed Lane, Sevier County, Tennessee.

- 2.32 **Lot 32, Reformed Plat.** First Tennessee Bank, N.A., shall be and is hereby divested out of lot number 5 of the Former Plats, and all improvements thereon, if any, and in consideration for this divestment, shall be and is hereby vested in lot number 32 of the Reformed Plat, and all improvements thereon, if any, said lot having a common street address of 1375 Wedge Tailed Lane, Sevier County, Tennessee.
- 2.33 **Lot 33, Reformed Plat.** First Tennessee Bank, N.A. shall be and is hereby divested out of its interest in all land designated as Common Area on the Former Plats, and all improvements thereon, if any, and in consideration for this divestment, shall be and is hereby vested in lot number 33<sup>1</sup> of the Reformed Plat, and all improvements thereon, if any, said lot having a common street address which has been reserved but not yet assigned by the Sevier County 911 Department.
- 2.34 **Lot 34, Reformed Plat.** First Tennessee Bank, N.A., shall be and is hereby divested out of lot number 3 of the Former Plats, and all improvements thereon, if any, and in consideration for this divestment, shall be and is hereby vested in lot number 34 of the Reformed Plat, and all improvements thereon, if any, said lot having a common street address of 1383 Wedge Tailed Lane, Sevier County, Tennessee.
- 2.35 **Lot 35, Reformed Plat.** First Tennessee Bank, N.A., shall be and is hereby divested out of lot number 1 of the Former Plats, and all improvements thereon, if any, and in consideration for this divestment, shall be and is hereby vested in lot number 35 of the Reformed Plat, and all improvements thereon, if any, said lot having a common street address of 1385 Wedge Tailed Lane, Sevier County, Tennessee.
- 2.36 **Lot 36, Reformed Plat.** ABN-AMRO, shall be and is hereby divested out of lot number 18 of the Former Plats, and all improvements thereon, if any, and in consideration for this divestment, shall be and is hereby vested in lot number 36 of the Reformed Plat, and all improvements thereon, if any, said lot having a common street address of 1316 Wedge Tailed Lane, Sevier County, Tennessee.
- 2.37 **Lot 37, Reformed Plat.** First Tennessee Bank, N.A., shall be and is hereby divested out of lot number 17 of the Former Plats, and all improvements thereon, if any, and in consideration for this divestment, shall be and is hereby vested in lot number 37 of the Reformed Plat, and all improvements thereon, if any, said lot having a common street address of 1312 Wedge Tailed Lane, Sevier County, Tennessee.
- 2.38 **Lot 38, Reformed Plat.** First Tennessee Bank, N.A. shall be and is hereby divested out of its interest in all land designated as Common Area on the Former Plats, and all improvements thereon, if any, and in consideration for this divestment, shall be and is hereby vested in lot

number 38<sup>1</sup> of the Reformed Plat, and all improvements thereon, if any, said lot having a common street address which has been reserved but not yet assigned by the Sevier County 911 Department.

- 2.39 **Lot 39, Reformed Plat.** First Tennessee Bank, N.A. shall be and is hereby divested out of its interest in all land designated as Common Area on the Former Plats, and all improvements thereon, if any, and in consideration for this divestment, shall be and is hereby vested in lot number 39<sup>1</sup> of the Reformed Plat, and all improvements thereon, if any, said lot having a common street address which has been reserved but not yet assigned by the Sevier County 911 Department.
- 2.40 **Lot 40, Reformed Plat.** First Tennessee Bank, N.A. shall be and is hereby divested out of its interest in all land designated as Common Area on the Former Plats, and all improvements thereon, if any, and in consideration for this divestment, shall be and is hereby vested in lot number 40<sup>1</sup> of the Reformed Plat, and all improvements thereon, if any, said lot having a common street address which has been reserved but not yet assigned by the Sevier County 911 Department.
- 2.41 **Lot 41, Reformed Plat.** First Tennessee Bank, N.A. shall be and is hereby divested out of its interest in all land designated as Common Area on the Former Plats, and all improvements thereon, if any, and in consideration for this divestment, shall be and is hereby vested in lot number 41<sup>1</sup> of the Reformed Plat, and all improvements thereon, if any, said lot having a common street address of 1420 Eagle Springs Road, Sevier County, Tennessee.
- 2.42 **Lot 42, Reformed Plat.** First Tennessee Bank, N.A., shall be and is hereby divested out of lot number 25 of the Former Plats, and all improvements thereon, if any, and in consideration for this divestment, shall be and is hereby vested in lot number 42 of the Reformed Plat, and all improvements thereon, if any, said lot having a common street address of 1912 Eaglet Court, Sevier County, Tennessee.
- 2.43 **Lot 43, Reformed Plat.** First Tennessee Bank, N.A. shall be and is hereby divested out of its interest in all land designated as Common Area on the Former Plats, and all improvements thereon, if any, and in consideration for this divestment, shall be and is hereby vested in lot number 43<sup>1</sup> of the Reformed Plat, and all improvements thereon, if any, said lot having a common street address which has been reserved but not yet assigned by the Sevier County 911 Department.
- 2.44 **Lot 44, Reformed Plat.** First Tennessee Bank, N.A., shall be and is hereby divested out of lot number 24 of the Former Plats, and all improvements thereon, if any, and in consideration for this divestment, shall be and is hereby vested in lot number 44 of the Reformed Plat, and

all improvements thereon, if any, said lot having a common street address of 1909 Eaglet Court, Sevier County, Tennessee.

- 2.45 **Lot 45, Reformed Plat.** First Tennessee Bank, N.A., shall be and is hereby divested out of lot number 23 of the Former Plats, and all improvements thereon, if any, and in consideration for this divestment, shall be and is hereby vested in lot number 45 of the Reformed Plat, and all improvements thereon, if any, said lot having a common street address of 1905 Eaglet Court, Sevier County, Tennessee.
- 2.46 **Lot 46, Reformed Plat.** First Tennessee Bank, N.A., shall be and is hereby divested out of lot number 22 of the Former Plats, and all improvements thereon, if any, and in consideration for this divestment, shall be and is hereby vested in lot number 46 of the Reformed Plat, and all improvements thereon, if any, said lot having a common street address of 1824 Oshadegea Trail, Sevier County, Tennessee.
- 2.47 **Lot 47, Reformed Plat.** First Tennessee Bank, N.A., shall be and is hereby divested out of lot number 21 of the Former Plats, and all improvements thereon, if any, and in consideration for this divestment, shall be and is hereby vested in lot number 47 of the Reformed Plat, and all improvements thereon, if any, said lot having a common street address of 1834 Oshadegea Trail, Sevier County, Tennessee.
- 2.48 **Lot 48, Reformed Plat.** First Tennessee Bank, N.A. shall be and is hereby divested out of its interest in all land designated as Common Area on the Former Plats, and all improvements thereon, if any, and in consideration for this divestment, shall be and is hereby vested in lot number 48<sup>1</sup> of the Reformed Plat, and all improvements thereon, if any, said lot having a common street address which has been reserved but not yet assigned by the Sevier County 911 Department.
- 2.49 **Lot 49, Reformed Plat.** First Tennessee Bank, N.A. shall be and is hereby divested out of its interest in all land designated as Common Area on the Former Plats, and all improvements thereon, if any, and in consideration for this divestment, shall be and is hereby vested in lot number 49<sup>1</sup> of the Reformed Plat, and all improvements thereon, if any, said lot having a common street address which has been reserved but not yet assigned by the Sevier County 911 Department.
- 2.50 **Lot 50, Reformed Plat.** First Tennessee Bank, N.A. shall be and is hereby divested out of its interest in all land designated as Common Area on the Former Plats, and all improvements thereon, if any, and in consideration for this divestment, shall be and is hereby vested in lot number 50<sup>1</sup> of the Reformed Plat, and all improvements thereon, if any, said lot having a common street address which has been reserved but not yet assigned by the Sevier County 911 Department.

- 2.51 **Lot 52, Reformed Plat.** First Tennessee Bank, N.A. shall be and is hereby divested out of its interest in all land designated as Common Area on the Former Plats, and all improvements thereon, if any, and in consideration for this divestment, shall be and is hereby vested in lot number 52<sup>1</sup> of the Reformed Plat, and all improvements thereon, if any, said lot having a common street address which has been reserved but not yet assigned by the Sevier County 911 Department.
- 2.52 **Lot 53, Reformed Plat.** First Tennessee Bank, N.A. shall be and is hereby divested out of its interest in all land designated as Common Area on the Former Plats, and all improvements thereon, if any, and in consideration for this divestment, shall be and is hereby vested in lot number 53<sup>1</sup> of the Reformed Plat, and all improvements thereon, if any, said lot having a common street address which has been reserved but not yet assigned by the Sevier County 911 Department.
- 2.53 **Lot 54, Reformed Plat.** New South Federal Savings Bank shall be and is hereby divested out of lot number 103 of the Former Plats, and all improvements thereon, if any, and in consideration for this divestment, shall be and is hereby vested in lot number 54 of the Reformed Plat, and all improvements thereon, if any, said lot having a common street address which has been reserved but not yet assigned by the Sevier County 911 Department.
- 2.54 **Lot 55, Reformed Plat.** First Tennessee Bank, N.A., shall be and is hereby divested out of lot number 31 of the Former Plats, and all improvements thereon, if any, and in consideration for this divestment, shall be and is hereby vested in lot number 55 of the Reformed Plat, and all improvements thereon, if any, said lot having a common street address of 2119 Wingspan Drive, Sevier County, Tennessee.
- 2.55 **Lot 56, Reformed Plat.** First Tennessee Bank, N.A. shall be and is hereby divested out of its interest in all land designated as Common Area on the Former Plats, and all improvements thereon, if any, and in consideration for this divestment, shall be and is hereby vested in lot number 56<sup>1</sup> of the Reformed Plat, and all improvements thereon, if any, said lot having a common street address of 2123 Wingspan Drive, Sevier County, Tennessee.
- 2.56 **Lot 57, Reformed Plat.** First Tennessee Bank, N.A., shall be and is hereby divested out of lot number 32 of the Former Plats, and all improvements thereon, if any, and in consideration for this divestment, shall be and is hereby vested in lot number 57 of the Reformed Plat, and all improvements thereon, if any, said lot having a common street address of 2125 Wingspan Drive, Sevier County, Tennessee.

- 2.57 **Lot 58, Reformed Plat.** First Tennessee Bank, N.A. shall be and is hereby divested out of its interest in all land designated as Common Area on the Former Plats, and all improvements thereon, if any, and in consideration for this divestment, shall be and is hereby vested in lot number 58<sup>1</sup> of the Reformed Plat, and all improvements thereon, if any, said lot having a common street address which has been reserved but not yet assigned by the Sevier County 911 Department.
- 2.58 **Lot 59, Reformed Plat.** First Tennessee Bank, N.A. shall be and is hereby divested out of lot number 110 of the Former Plats, and all improvements thereon, if any, and in consideration for this divestment, shall be and is hereby vested in lot number 59 of the Reformed Plat, and all improvements thereon, if any, said lot having a common street address which has been reserved but not yet assigned by the Sevier County 911 Department.
- 2.59 **Lot 60, Reformed Plat.** First Tennessee Bank, N.A., shall be and is hereby divested out of lot number 33 of the Former Plats, and all improvements thereon, if any, and in consideration for this divestment, shall be and is hereby vested in lot number 60 of the Reformed Plat, and all improvements thereon, if any, said lot having a common street address of 2139 Wingspan Drive, Sevier County, Tennessee.
- 2.60 **Lot 61, Reformed Plat.** First Tennessee Bank, N.A., shall be and is hereby divested out of lot number 34 of the Former Plats, and all improvements thereon, if any, and in consideration for this divestment, shall be and is hereby vested in lot number 61 of the Reformed Plat, and all improvements thereon, if any, said lot having a common street address of 2143 Wingspan Drive, Sevier County, Tennessee.
- 2.61 **Lot 62, Reformed Plat.** First Tennessee Bank, N.A. shall be and is hereby divested out of lot number 115 of the Former Plats, and all improvements thereon, if any, and in consideration for this divestment, shall be and is hereby vested in lot number 62 of the Reformed Plat, and all improvements thereon, if any, said lot having a common street address which has been reserved but not yet assigned by the Sevier County 911 Department.
- 2.62 **Lot 63, Reformed Plat.** First Tennessee Bank, N.A., shall be and is hereby divested out of lot number 36 of the Former Plats, and all improvements thereon, if any, and in consideration for this divestment, shall be and is hereby vested in lot number 63 of the Reformed Plat, and all improvements thereon, if any, said lot having a common street address of 2157 Wingspan Drive, Sevier County, Tennessee.
- 2.63 **Lot 64, Reformed Plat.** First Tennessee Bank, N.A., shall be and is hereby divested out of lot number 35 of the Former Plats, and all

improvements thereon, if any, and in consideration for this divestment, shall be and is hereby vested in lot number 64 of the Reformed Plat, and all improvements thereon, if any, said lot having a common street address of 2161 Wingspan Drive, Sevier County, Tennessee.

- 2.64 **Lot 65, Reformed Plat.** First Tennessee Bank, N.A. shall be and is hereby divested out of its interest in all land designated as Common Area on the Former Plats, and all improvements thereon, if any, and in consideration for this divestment, shall be and is hereby vested in lot number 65<sup>1</sup> of the Reformed Plat, and all improvements thereon, if any, said lot having a common street address which has been reserved but not yet assigned by the Sevier County 911 Department.
- 2.65 **Lot 66, Reformed Plat.** First Tennessee Bank, N.A., shall be and is hereby divested out of lot number 78 of the Former Plats, and all improvements thereon, if any, and in consideration for this divestment, shall be and is hereby vested in lot number 66 of the Reformed Plat, and all improvements thereon, if any, said lot having a common street address of 2175 Wingspan Drive, Sevier County, Tennessee.
- 2.66 **Lot 67, Reformed Plat.** First Tennessee Bank, N.A. shall be and is hereby divested out of its interest in all land designated as Common Area on the Former Plats, and all improvements thereon, if any, and in consideration for this divestment, shall be and is hereby vested in lot number 67<sup>1</sup> of the Reformed Plat, and all improvements thereon, if any, said lot having a common street address which has been reserved but not yet assigned by the Sevier County 911 Department.
- 2.67 **Lot 68, Reformed Plat.** First Tennessee Bank, N.A., shall be and is hereby divested out of lot number 16 of the Former Plats, and all improvements thereon, if any, and in consideration for this divestment, shall be and is hereby vested in lot number 68 of the Reformed Plat, and all improvements thereon, if any, said lot having a common street address which has been reserved but not yet assigned by the Sevier County 911 Department.
- 2.68 **Lot 69, Reformed Plat.** First Tennessee Bank, N.A., shall be and is hereby divested out of lot number 80 of the Former Plats, and all improvements thereon, if any, and in consideration for this divestment, shall be and is hereby vested in lot number 69 of the Reformed Plat, and all improvements thereon, if any, said lot having a common street address of 2219 Wingspan Drive, Sevier County, Tennessee.
- 2.69 **Lot 70, Reformed Plat.** First Tennessee Bank, N.A., shall be and is hereby divested out of lot number 19 of the Former Plats, and all improvements thereon, if any, and in consideration for this divestment, shall be and is hereby vested in lot number 70 of the Reformed Plat, and

all improvements thereon, if any, said lot having a common street address which has been reserved but not yet assigned by the Sevier County 911 Department.

- 2.70 **Lot 71, Reformed Plat.** First Tennessee Bank, N.A., shall be and is hereby divested out of lot number 20 of the Former Plats, and all improvements thereon, if any, and in consideration for this divestment, shall be and is hereby vested in lot number 71 of the Reformed Plat, and all improvements thereon, if any, said lot having a common street address which has been reserved but not yet assigned by the Sevier County 911 Department.
- 2.71 **Lot 72, Reformed Plat.** First Tennessee Bank, N.A., shall be and is hereby divested out of lot number 37 of the Former Plats, and all improvements thereon, if any, and in consideration for this divestment, shall be and is hereby vested in lot number 72 of the Reformed Plat, and all improvements thereon, if any, said lot having a common street address which has been reserved but not yet assigned by the Sevier County 911 Department.
- 2.72 **Lot 73, Reformed Plat.** First Tennessee Bank, N.A., shall be and is hereby divested out of lot number 49 of the Former Plats, and all improvements thereon, if any, and in consideration for this divestment, shall be and is hereby vested in lot number 73 of the Reformed Plat, and all improvements thereon, if any, said lot having a common street address which has been reserved but not yet assigned by the Sevier County 911 Department.
- 2.73 **Lot 74, Reformed Plat.** First Tennessee Bank, N.A., shall be and is hereby divested out of lot number 53 of the Former Plats, and all improvements thereon, if any, and in consideration for this divestment, shall be and is hereby vested in lot number 74 of the Reformed Plat, and all improvements thereon, if any, said lot having a common street address which has been reserved but not yet assigned by the Sevier County 911 Department.
- 2.74 **Lot 75, Reformed Plat.** First Tennessee Bank, N.A., shall be and is hereby divested out of lot number 60 of the Former Plats, and all improvements thereon, if any, and in consideration for this divestment, shall be and is hereby vested in lot number 75 of the Reformed Plat, and all improvements thereon, if any, said lot having a common street address which has been reserved but not yet assigned by the Sevier County 911 Department.
- 2.75 **Lot 76, Reformed Plat.** First Tennessee Bank, N.A. shall be and is hereby divested out of lot number 87 of the Former Plats, and all improvements thereon, if any, and in consideration for this divestment,

shall be and is hereby vested in lot number 76 of the Reformed Plat, and all improvements thereon, if any, said lot having a common street address which has been reserved but not yet assigned by the Sevier County 911 Department.

- 2.76 **Lot 77, Reformed Plat.** First Tennessee Bank, N.A. shall be and is hereby divested out of lot number 67 of the Former Plats, and all improvements thereon, if any, and in consideration for this divestment, shall be and is hereby vested in lot number 77 of the Reformed Plat, and all improvements thereon, if any, said lot having a common street address which has been reserved but not yet assigned by the Sevier County 911 Department.
- 2.77 **Lot 78, Reformed Plat.** First Tennessee Bank, N.A. shall be and is hereby divested out of its interest in all land designated as Common Area on the Former Plats, and all improvements thereon, if any, and in consideration for this divestment, shall be and is hereby vested in lot number 78<sup>1</sup> of the Reformed Plat, and all improvements thereon, if any, said lot having a common street address which has been reserved but not yet assigned by the Sevier County 911 Department.
- 2.78 **Lot 79, Reformed Plat.** First Tennessee Bank, N.A. shall be and is hereby divested out of lot number 91 of the Former Plats, and all improvements thereon, if any, and in consideration for this divestment, shall be and is hereby vested in lot number 79 of the Reformed Plat, and all improvements thereon, if any, said lot having a common street address which has been reserved but not yet assigned by the Sevier County 911 Department.
- 2.79 **Lot 80, Reformed Plat.** First Tennessee Bank, N.A. shall be and is hereby divested out of lot number 86 of the Former Plats, and all improvements thereon, if any, and in consideration for this divestment, shall be and is hereby vested in lot number 80 of the Reformed Plat, and all improvements thereon, if any, said lot having a common street address which has been reserved but not yet assigned by the Sevier County 911 Department.
- 2.80 **Lot 81, Reformed Plat.** First Tennessee Bank, N.A. shall be and is hereby divested out of its interest in all land designated as Common Area on the Former Plats, and all improvements thereon, if any, and in consideration for this divestment, shall be and is hereby vested in lot number 81<sup>1</sup> of the Reformed Plat, and all improvements thereon, if any, said lot having a common street address which has been reserved but not yet assigned by the Sevier County 911 Department.
- 2.81 **Lot 82, Reformed Plat.** First Tennessee Bank, N.A. shall be and is hereby divested out of its interest in all land designated as Common Area

on the Former Plats, and all improvements thereon, if any, and in consideration for this divestment, shall be and is hereby vested in lot number 82<sup>1</sup> of the Reformed Plat, and all improvements thereon, if any, said lot having a common street address which has been reserved but not yet assigned by the Sevier County 911 Department.

- 2.82 **Lot 83, Reformed Plat.** First Tennessee Bank, N.A. shall be and is hereby divested out of its interest in all land designated as Common Area on the Former Plats, and all improvements thereon, if any, and in consideration for this divestment, shall be and is hereby vested in lot number 83<sup>1</sup> of the Reformed Plat, and all improvements thereon, if any, said lot having a common street address which has been reserved but not yet assigned by the Sevier County 911 Department.
- 2.83 **Lot 84, Reformed Plat.** First Tennessee Bank, N.A. shall be and is hereby divested out of its interest in all land designated as Common Area on the Former Plats, and all improvements thereon, if any, and in consideration for this divestment, shall be and is hereby vested in lot number 84 of the Reformed Plat, and all improvements thereon, if any, said lot having a common street address which has been reserved but not yet assigned by the Sevier County 911 Department.
- 2.84 **Lot 85, Reformed Plat.** First Tennessee Bank, N.A. shall be and is hereby divested out of lot number 118 of the Former Plats, and all improvements thereon, if any, and in consideration for this divestment, shall be and is hereby vested in lot number 85 of the Reformed Plat, and all improvements thereon, if any, said lot having a common street address which has been reserved but not yet assigned by the Sevier County 911 Department.
- 2.85 **Lot 86, Reformed Plat.** First Tennessee Bank, N.A., shall be and is hereby divested out of lot number 38 of the Former Plats, and all improvements thereon, if any, and in consideration for this divestment, shall be and is hereby vested in lot number 86 of the Reformed Plat, and all improvements thereon, if any, said lot having a common street address which has been reserved but not yet assigned by the Sevier County 911 Department.
- 2.86 **Lot 87, Reformed Plat.** First Tennessee Bank, N.A., shall be and is hereby divested out of lot number 83 of the Former Plats, and all improvements thereon, if any, and in consideration for this divestment, shall be and is hereby vested in lot number 87 of the Reformed Plat, and all improvements thereon, if any, said lot having a common street address of 2359 Wingspan Drive, Sevier County, Tennessee.
- 2.87 **Lot 88, Reformed Plat.** First Tennessee Bank, N.A., shall be and is hereby divested out of lot number 76 of the Former Plats, and all

improvements thereon, if any, and in consideration for this divestment, shall be and is hereby vested in lot number 88 of the Reformed Plat, and all improvements thereon, if any, said lot having a common street address of 2369 Wingspan Drive, Sevier County, Tennessee.

- 2.88 **Lot 89, Reformed Plat.** First Tennessee Bank, N.A., shall be and is hereby divested out of lot number 85 of the Former Plats, and all improvements thereon, if any, and in consideration for this divestment, shall be and is hereby vested in lot number 89 of the Reformed Plat, and all improvements thereon, if any, said lot having a common street address of 1610 Eagle Springs Road, Sevier County, Tennessee.
- 2.89 **Lot 90, Reformed Plat.** First Tennessee Bank, N.A. shall be and is hereby divested out of lot number 106 of the Former Plats, and all improvements thereon, if any, and in consideration for this divestment, shall be and is hereby vested in lot number 90 of the Reformed Plat, and all improvements thereon, if any, said lot having a common street address which has been reserved but not yet assigned by the Sevier County 911 Department.
- 2.90 **Lot 91, Reformed Plat.** First Tennessee Bank, N.A. shall be and is hereby divested out of its interest in all land designated as Common Area on the Former Plats, and all improvements thereon, if any, and in consideration for this divestment, shall be and is hereby vested in lot number 91<sup>1</sup> of the Reformed Plat, and all improvements thereon, if any, said lot having a common street address which has been reserved but not yet assigned by the Sevier County 911 Department.
- 2.91 **Lot 92, Reformed Plat.** First Tennessee Bank, N.A. shall be and is hereby divested out of lot number 99 of the Former Plats, and all improvements thereon, if any, and in consideration for this divestment, shall be and is hereby vested in lot number 92 of the Reformed Plat, and all improvements thereon, if any, said lot having a common street address which has been reserved but not yet assigned by the Sevier County 911 Department.
- 2.92 **Lot 93, Reformed Plat.** First Tennessee Bank, N.A. shall be and is hereby divested out of lot number 117 of the Former Plats, and all improvements thereon, if any, and in consideration for this divestment, shall be and is hereby vested in lot number 93 of the Reformed Plat, and all improvements thereon, if any, said lot having a common street address which has been reserved but not yet assigned by the Sevier County 911 Department.
- 2.93 **Lot 94, Reformed Plat.** First Tennessee Bank, N.A. shall be and is hereby divested out of lot number 97 of the Former Plats, and all improvements thereon, if any, and in consideration for this divestment,

shall be and is hereby vested in lot number 94 of the Reformed Plat, and all improvements thereon, if any, said lot having a common street address which has been reserved but not yet assigned by the Sevier County 911 Department.

- 2.94 **Lot 95, Reformed Plat.** First Tennessee Bank, N.A. shall be and is hereby divested out of lot number 104 of the Former Plats, and all improvements thereon, if any, and in consideration for this divestment, shall be and is hereby vested in lot number 95 of the Reformed Plat, and all improvements thereon, if any, said lot having a common street address which has been reserved but not yet assigned by the Sevier County 911 Department.
- 2.95 **Lot 96, Reformed Plat.** First Tennessee Bank, N.A. shall be and is hereby divested out of lot number 89 of the Former Plats, and all improvements thereon, if any, and in consideration for this divestment, shall be and is hereby vested in lot number 96 of the Reformed Plat, and all improvements thereon, if any, said lot having a common street address which has been reserved but not yet assigned by the Sevier County 911 Department.
- 2.96 **Lot 97, Reformed Plat.** First Tennessee Bank, N.A. shall be and is hereby divested out of lot number 88 of the Former Plats, and all improvements thereon, if any, and in consideration for this divestment, shall be and is hereby vested in lot number 97 of the Reformed Plat, and all improvements thereon, if any, said lot having a common street address which has been reserved but not yet assigned by the Sevier County 911 Department.
- 2.97 **Lot 98, Reformed Plat.** First Tennessee Bank, N.A. shall be and is hereby divested out of lot number 84 of the Former Plats, and all improvements thereon, if any, and in consideration for this divestment, shall be and is hereby vested in lot number 98 of the Reformed Plat, and all improvements thereon, if any, said lot having a common street address which has been reserved but not yet assigned by the Sevier County 911 Department.
- 2.98 **Lot 99, Reformed Plat.** First Tennessee Bank, N.A. shall be and is hereby divested out of lot number 82 of the Former Plats, and all improvements thereon, if any, and in consideration for this divestment, shall be and is hereby vested in lot number 99 of the Reformed Plat, and all improvements thereon, if any, said lot having a common street address which has been reserved but not yet assigned by the Sevier County 911 Department.
- 2.99 **Lot 100, Reformed Plat.** First Tennessee Bank, N.A. shall be and is hereby divested out of lot number 81 of the Former Plats, and all

improvements thereon, if any, and in consideration for this divestment, shall be and is hereby vested in lot number 100 of the Reformed Plat, and all improvements thereon, if any, said lot having a common street address which has been reserved but not yet assigned by the Sevier County 911 Department.

- 2.100 **Lot 101, Reformed Plat.** First Tennessee Bank, N.A. shall be and is hereby divested out of lot number 79 of the Former Plats, and all improvements thereon, if any, and in consideration for this divestment, shall be and is hereby vested in lot number 101 of the Reformed Plat, and all improvements thereon, if any, said lot having a common street address which has been reserved but not yet assigned by the Sevier County 911 Department.
- 2.101 **Lot 102, Reformed Plat.** First Tennessee Bank, N.A. shall be and is hereby divested out of lot number 77 of the Former Plats, and all improvements thereon, if any, and in consideration for this divestment, shall be and is hereby vested in lot number 102 of the Reformed Plat, and all improvements thereon, if any, said lot having a common street address which has been reserved but not yet assigned by the Sevier County 911 Department.
- 2.102 **Lot 103, Reformed Plat.** First Tennessee Bank, N.A., shall be and is hereby divested out of lot number 90 of the Former Plats, and all improvements thereon, if any, and in consideration for this divestment, shall be and is hereby vested in lot number 103 of the Reformed Plat, and all improvements thereon, if any, said lot having a common street address of 1626 Eagle Springs Road, Sevier County, Tennessee.
- 2.103 **Lot 104, Reformed Plat.** First Tennessee Bank, N.A. shall be and is hereby divested out of lot number 45 of the Former Plats, and all improvements thereon, if any, and in consideration for this divestment, shall be and is hereby vested in lot number 104 of the Reformed Plat, and all improvements thereon, if any, said lot having a common street address which has been reserved but not yet assigned by the Sevier County 911 Department.
- 2.104 **Lot 105, Reformed Plat.** First Tennessee Bank, N.A. shall be and is hereby divested out of lot number 112 of the Former Plats, and all improvements thereon, if any, and in consideration for this divestment, shall be and is hereby vested in lot number 105 of the Reformed Plat, and all improvements thereon, if any, said lot having a common street address which has been reserved but not yet assigned by the Sevier County 911 Department.
- 2.105 **Lot 106, Reformed Plat.** First Tennessee Bank, N.A. shall be and is hereby divested out of lot number 109 of the Former Plats, and all

improvements thereon, if any, and in consideration for this divestment, shall be and is hereby vested in lot number 106 of the Reformed Plat, and all improvements thereon, if any, said lot having a common street address which has been reserved but not yet assigned by the Sevier County 911 Department.

- 2.106 **Lot 107, Reformed Plat.** First American Title Insurance Company shall be and is hereby divested out of lot number 105 of the Former Plats, and all improvements thereon, if any, and in consideration for this divestment, shall be and is hereby vested in lot number 107 of the Reformed Plat, and all improvements thereon, if any, said lot having a common street address which has been reserved but not yet assigned by the Sevier County 911 Department.
- 2.107 **Lot 108, Reformed Plat.** First Tennessee Bank, N.A. shall be and is hereby divested out of lot number 114 of the Former Plats, and all improvements thereon, if any, and in consideration for this divestment, shall be and is hereby vested in lot number 108 of the Reformed Plat, and all improvements thereon, if any, said lot having a common street address which has been reserved but not yet assigned by the Sevier County 911 Department.
- 2.108 **Lot 109, Reformed Plat.** First Tennessee Bank, N.A. shall be and is hereby divested out of lot number 100 of the Former Plats, and all improvements thereon, if any, and in consideration for this divestment, shall be and is hereby vested in lot number 109 of the Reformed Plat, and all improvements thereon, if any, said lot having a common street address which has been reserved but not yet assigned by the Sevier County 911 Department.
- 2.109 **Lot 110, Reformed Plat.** First Tennessee Bank, N.A. shall be and is hereby divested out of lot number 96 of the Former Plats, and all improvements thereon, if any, and in consideration for this divestment, shall be and is hereby vested in lot number 110 of the Reformed Plat, and all improvements thereon, if any, said lot having a common street address which has been reserved but not yet assigned by the Sevier County 911 Department.
- 2.110 **Lot 111, Reformed Plat.** First Tennessee Bank, N.A. shall be and is hereby divested out of lot number 95 of the Former Plats, and all improvements thereon, if any, and in consideration for this divestment, shall be and is hereby vested in lot number 111 of the Reformed Plat, and all improvements thereon, if any, said lot having a common street address which has been reserved but not yet assigned by the Sevier County 911 Department.

- 2.111 **Lot 112, Reformed Plat.** First Tennessee Bank, N.A., shall be and is hereby divested out of lot number 75 of the Former Plats, and all improvements thereon, if any, and in consideration for this divestment, shall be and is hereby vested in lot number 112 of the Reformed Plat, and all improvements thereon, if any, said lot having a common street address which has been reserved but not yet assigned by the Sevier County 911 Department.
- 2.112 **Lot 113, Reformed Plat.** First Tennessee Bank, N.A. shall be and is hereby divested out of lot number 98 of the Former Plats, and all improvements thereon, if any, and in consideration for this divestment, shall be and is hereby vested in lot number 113 of the Reformed Plat, and all improvements thereon, if any, said lot having a common street address of 1627 Eagle Springs Road, Sevier County, Tennessee.
- 2.113 **Lot 114, Reformed Plat.** First Tennessee Bank, N.A. shall be and is hereby divested out of lot number 111 of the Former Plats, and all improvements thereon, if any, and in consideration for this divestment, shall be and is hereby vested in lot number 114 of the Reformed Plat, and all improvements thereon, if any, said lot having a common street address which has been reserved but not yet assigned by the Sevier County 911 Department.
- 2.114 **Lot 115, Reformed Plat.** New South Federal Savings Bank, shall be and is hereby divested out of lot number 39 of the Former Plats, and all improvements thereon, if any, and in consideration for this divestment, shall be and is hereby vested in lot number 115 of the Reformed Plat, and all improvements thereon, if any, said lot having a common street address of 2241 Eagle Feather Drive, Sevier County, Tennessee.
- 2.115 **Lot 116, Reformed Plat.** New South Federal Savings Bank shall be and is hereby divested out of lot number 108 of the Former Plats, and all improvements thereon, if any, and in consideration for this divestment, shall be and is hereby vested in lot number 116 of the Reformed Plat, and all improvements thereon, if any, said lot having a common street address which has been reserved but not yet assigned by the Sevier County 911 Department.
- 2.116 **Lot 117, Reformed Plat.** New South Federal Savings Bank shall be and is hereby divested out of lot number 41 of the Former Plats, and all improvements thereon, if any, and in consideration for this divestment, shall be and is hereby vested in lot number 117 of the Reformed Plat, and all improvements thereon, if any, said lot having a common street address of 2233 Eagle Feather Drive, Sevier County, Tennessee.
- 2.117 **Lot 118, Reformed Plat.** New South Federal Savings Bank shall be and is hereby divested out of lot number 42 of the Former Plats, and all

improvements thereon, if any, and in consideration for this divestment, shall be and is hereby vested in lot number 118 of the Reformed Plat, and all improvements thereon, if any, said lot having a common street address of 2229 Eagle Feather Drive, Sevier County, Tennessee.

- 2.118 **Lot 119, Reformed Plat.** New South Federal Savings Bank shall be and is hereby divested out of lot number 43 of the Former Plats, and all improvements thereon, if any, and in consideration for this divestment, shall be and is hereby vested in lot number 119 of the Reformed Plat, and all improvements thereon, if any, said lot having a common street address of 2227 Eagle Feather Drive, Sevier County, Tennessee.
- 2.119 **Lot 120, Reformed Plat.** New South Federal Savings Bank shall be and is hereby divested out of lot number 44 of the Former Plats, and all improvements thereon, if any, and in consideration for this divestment, shall be and is hereby vested in lot number 120 of the Reformed Plat, and all improvements thereon, if any, said lot having a common street address of 2223 Eagle Feather Drive, Sevier County, Tennessee.
- 2.120 **Lot 121, Reformed Plat.** Regions Bank as successor in interest to Union Planters Bank, NA by merger, shall be and is hereby divested out of lot number 47 of the Former Plats, and all improvements thereon, if any, and in consideration for this divestment, shall be and is hereby vested in lot number 121 of the Reformed Plat, and all improvements thereon, if any, said lot having a common street address of 2221 Eagle Feather Drive, Sevier County, Tennessee.
- 2.121 **Lot 122, Reformed Plat.** First Horizon Home Loan Corporation shall be and is hereby divested out of lot number 48 of the Former Plats, and all improvements thereon, if any, and in consideration for this divestment, shall be and is hereby vested in lot number 122 of the Reformed Plat, and all improvements thereon, if any, said lot having a common street address of 2219 Eagle Feather Drive, Sevier County, Tennessee.
- 2.122 **Lot 123, Reformed Plat.** Thomas M. and Christine R. Routh shall be and are hereby divested out of lot number 46 of the Former Plats, and all improvements thereon, if any, and in consideration for this divestment, shall be and are hereby vested in lot number 123 of the Reformed Plat, and all improvements thereon, if any, said lot having a common street address of 2213 Eagle Feather Drive, Sevier County, Tennessee.
- 2.123 **Lot 124, Reformed Plat.** National City Mortgage shall be and is hereby divested out of lot number 50 of the Former Plats, and all improvements thereon, if any, and in consideration for this divestment, shall be and is hereby vested in lot number 124 of the Reformed Plat, and all improvements thereon, if any, said lot having a common street address of 2205 Eagle Feather Drive, Sevier County, Tennessee.

- 2.124 **Lot 125, Reformed Plat.** First Horizon Home Loan Corporation shall be and is hereby divested out of lot number 51 of the Former Plats, and all improvements thereon, if any, and in consideration for this divestment, shall be and is hereby vested in lot number 125 of the Reformed Plat, and all improvements thereon, if any, said lot having a common street address of 2203 Eagle Feather Drive, Sevier County, Tennessee.
- 2.125 **Lot 126, Reformed Plat.** First Tennessee Bank, N.A., shall be and is hereby divested out of lot number 52 of the Former Plats, and all improvements thereon, if any, and in consideration for this divestment, shall be and is hereby vested in lot number 126 of the Reformed Plat, and all improvements thereon, if any, said lot having a common street address of 2149 Eagle Feather Drive, Sevier County, Tennessee.
- 2.126 **Lot 127, Reformed Plat.** First Tennessee Bank, N.A., shall be and is hereby divested out of lot number 107 of the Former Plats, and all improvements thereon, if any, and in consideration for this divestment, shall be and is hereby vested in lot number 127 of the Reformed Plat, and all improvements thereon, if any, said lot having a common street address of 2145 Eagle Feather Drive, Sevier County, Tennessee.
- 2.127 **Lot 128, Reformed Plat.** First Tennessee Bank, N.A., shall be and is hereby divested out of lot number 64 of the Former Plats, and all improvements thereon, if any, and in consideration for this divestment, shall be and is hereby vested in lot number 128 of the Reformed Plat, and all improvements thereon, if any, said lot having a common street address which has been reserved but not yet assigned by the Sevier County 911 Department.
- 2.128 **Lot 129, Reformed Plat.** New South Federal Savings Bank shall be and is hereby divested out of lot number 63 of the Former Plats, and all improvements thereon, if any, and in consideration for this divestment, shall be and is hereby vested in lot number 129 of the Reformed Plat, and all improvements thereon, if any, said lot having a common street address of 2238 Eagle Feather Drive, Sevier County, Tennessee.
- 2.129 **Lot 130, Reformed Plat.** First Tennessee Bank, N.A., shall be and is hereby divested out of lot number 62 of the Former Plats, and all improvements thereon, if any, and in consideration for this divestment, shall be and is hereby vested in lot number 130 of the Reformed Plat, and all improvements thereon, if any, said lot having a common street address of 2234 Eagle Feather Drive, Sevier County, Tennessee.
- 2.130 **Lot 131, Reformed Plat.** First Tennessee Bank, N.A. shall be and is hereby divested out of its interest in all land designated as Common Area on the Former Plats, and all improvements thereon, if any, and in consideration for this divestment, shall be and is hereby vested in lot

number 131<sup>1</sup> of the Reformed Plat, and all improvements thereon, if any, said lot having a common street address which has been reserved but not yet assigned by the Sevier County 911 Department.

- 2.131 **Lot 132, Reformed Plat.** Regions Bank as successor in interest to Union Planters Bank, N.A. by merger, shall be and is hereby divested out of lot number 61 of the Former Plats, and all improvements thereon, if any, and in consideration for this divestment, shall be and is hereby vested in lot number 132 of the Reformed Plat, and all improvements thereon, if any, said lot having a common street address of 2226 Eagle Feather Drive, Sevier County, Tennessee.
- 2.132 **Lot 133, Reformed Plat.** First Tennessee Bank, N.A. shall be and is hereby divested out of its interest in all land designated as Common Area on the Former Plats, and all improvements thereon, if any, and in consideration for this divestment, shall be and is hereby vested in lot number 133<sup>1</sup> of the Reformed Plat, and all improvements thereon, if any, said lot having a common street address which has been reserved but not yet assigned by the Sevier County 911 Department.
- 2.133 **Lot 134, Reformed Plat.** First Tennessee Bank, N.A. shall be and is hereby divested out of its interest in all land designated as Common Area on the Former Plats, and all improvements thereon, if any, and in consideration for this divestment, shall be and is hereby vested in lot number 134<sup>1</sup> of the Reformed Plat, and all improvements thereon, if any, said lot having a common street address which has been reserved but not yet assigned by the Sevier County 911 Department.
- 2.134 **Lot 135, Reformed Plat.** First Tennessee Bank, N.A. shall be and is hereby divested out of its interest in all land designated as Common Area on the Former Plats, and all improvements thereon, if any, and in consideration for this divestment, shall be and is hereby vested in lot number 135<sup>1</sup> of the Reformed Plat, and all improvements thereon, if any, said lot having a common street address which has been reserved but not yet assigned by the Sevier County 911 Department.
- 2.135 **Lot 136, Reformed Plat.** New South Federal Savings Bank shall be and is hereby divested out of lot number 57 of the Former Plats, and all improvements thereon, if any, and in consideration for this divestment, shall be and is hereby vested in lot number 136 of the Reformed Plat, and all improvements thereon, if any, said lot having a common street address of 2212 Eagle Feather Drive, Sevier County, Tennessee.
- 2.136 **Lot 137, Reformed Plat.** First Tennessee Bank, N.A. shall be and is hereby divested out of its interest in all land designated as Common Area on the Former Plats, and all improvements thereon, if any, and in consideration for this divestment, shall be and is hereby vested in lot

number 137<sup>1</sup> of the Reformed Plat, and all improvements thereon, if any, said lot having a common street address which has been reserved but not yet assigned by the Sevier County 911 Department.

- 2.137 **Lot 138, Reformed Plat.** National City Mortgage shall be and is hereby divested out of lot number 56 of the Former Plats, and all improvements thereon, if any, and in consideration for this divestment, shall be and is hereby vested in lot number 138 of the Reformed Plat, and all improvements thereon, if any, said lot having a common street address of 2208 Eagle Feather Drive, Sevier County, Tennessee.
- 2.138 **Lot 139, Reformed Plat.** First Tennessee Bank, N.A., shall be and is hereby divested out of lot number 55 of the Former Plats, and all improvements thereon, if any, and in consideration for this divestment, shall be and is hereby vested in lot number 139 of the Reformed Plat, and all improvements thereon, if any, said lot having a common street address of 2204 Eagle Feather Drive, Sevier County, Tennessee.
- 2.139 **Lot 140, Reformed Plat.** First Tennessee Bank, N.A., shall be and is hereby divested out of lot number 54 of the Former Plats, and all improvements thereon, if any, and in consideration for this divestment, shall be and is hereby vested in lot number 140 of the Reformed Plat, and all improvements thereon, if any, said lot having a common street address of 2144 Eagle Feather Drive, Sevier County, Tennessee.
- 2.140 **Lot 141, Reformed Plat.** New South Federal Savings Bank shall be and is hereby divested out of lot number 58 of the Former Plats, and all improvements thereon, if any, and in consideration for this divestment, shall be and is hereby vested in lot number 141 of the Reformed Plat, and all improvements thereon, if any, said lot having a common street address of 2140 Eagle Feather Drive, Sevier County, Tennessee.
- 2.141 **Lot 142, Reformed Plat.** New South Federal Savings Bank shall be and is hereby divested out of lot number 59 of the Former Plats, and all improvements thereon, if any, and in consideration for this divestment, shall be and is hereby vested in lot number 142 of the Reformed Plat, and all improvements thereon, if any, said lot having a common street address of 2138 Eagle Feather Drive, Sevier County, Tennessee.
- 2.142 **Lot 143, Reformed Plat.** First Tennessee Bank, N.A. shall be and is hereby divested out of its interest in all land designated as Common Area on the Former Plats, and all improvements thereon, if any, and in consideration for this divestment, shall be and is hereby vested in lot number 143<sup>1</sup> of the Reformed Plat, and all improvements thereon, if any, said lot having a common street address which has been reserved but not yet assigned by the Sevier County 911 Department.

- 2.143 **Lot 144, Reformed Plat.** First Tennessee Bank, N.A. shall be and is hereby divested out of its interest in all land designated as Common Area on the Former Plats, and all improvements thereon, if any, and in consideration for this divestment, shall be and is hereby vested in lot number 144<sup>1</sup> of the Reformed Plat, and all improvements thereon, if any, said lot having a common street address which has been reserved but not yet assigned by the Sevier County 911 Department.
- 2.144 **Lot 145, Reformed Plat.** First Tennessee Bank, N.A. shall be and is hereby divested out of its interest in all land designated as Common Area on the Former Plats, and all improvements thereon, if any, and in consideration for this divestment, shall be and is hereby vested in lot number 145<sup>1</sup> of the Reformed Plat, and all improvements thereon, if any, said lot having a common street address which has been reserved but not yet assigned by the Sevier County 911 Department.
- 2.145 **Lot 146, Reformed Plat.** First Tennessee Bank, N.A., shall be and is hereby divested out of lot number 65 of the Former Plats, and all improvements thereon, if any, and in consideration for this divestment, shall be and is hereby vested in lot number 146 of the Reformed Plat, and all improvements thereon, if any, said lot having a common street address of 2118 Eagle Feather Drive, Sevier County, Tennessee.
- 2.146 **Lot 147, Reformed Plat.** New South Federal Savings Bank shall be and is hereby divested out of lot number 66 of the Former Plats, and all improvements thereon, if any, and in consideration for this divestment, shall be and is hereby vested in lot number 147 of the Reformed Plat, and all improvements thereon, if any, said lot having a common street address which has been reserved but not yet assigned by the Sevier County 911 Department.
- 2.147 **Lot 148, Reformed Plat.** New South Federal Savings Bank shall be and is hereby divested out of lot number 66 of the Former Plats, and all improvements thereon, if any, and in consideration for this divestment, shall be and is hereby vested in lot number 148 of the Reformed Plat, and all improvements thereon, if any, said lot having a common street address which has been reserved but not yet assigned by the Sevier County 911 Department.
- 2.148 **Lot 149, Reformed Plat.** New South Federal Savings Bank shall be and is hereby divested out of lot number 66 of the Former Plats, and all improvements thereon, if any, and in consideration for this divestment, shall be and is hereby vested in lot number 149 of the Reformed Plat, and all improvements thereon, if any, said lot having a common street address which has been reserved but not yet assigned by the Sevier County 911 Department.

- 2.149 **Lot 150, Reformed Plat.** New South Federal Savings Bank shall be and is hereby divested out of lot number 66 of the Former Plats, and all improvements thereon, if any, and in consideration for this divestment, shall be and is hereby vested in lot number 150 of the Reformed Plat, and all improvements thereon, if any, said lot having a common street address which has been reserved but not yet assigned by the Sevier County 911 Department.
- 2.150 **Lot 151, Reformed Plat.** New South Federal Savings Bank shall be and is hereby divested out of lot number 66 of the Former Plats, and all improvements thereon, if any, and in consideration for this divestment, shall be and is hereby vested in lot number 151 of the Reformed Plat, and all improvements thereon, if any, said lot having a common street address which has been reserved but not yet assigned by the Sevier County 911 Department.
- 2.151 **Lot 152, Reformed Plat.** First Tennessee Bank, N.A., shall be and is hereby divested out of lot number 68 of the Former Plats, and all improvements thereon, if any, and in consideration for this divestment, shall be and is hereby vested in lot number 152 of the Reformed Plat, and all improvements thereon, if any, said lot having a common street address of 2052 Eagle Feather Drive, Sevier County, Tennessee.
- 2.152 **Lot 153, Reformed Plat.** First Tennessee Bank, N.A., shall be and is hereby divested out of lot number 69 of the Former Plats, and all improvements thereon, if any, and in consideration for this divestment, shall be and is hereby vested in lot number 153 of the Reformed Plat, and all improvements thereon, if any, said lot having a common street address of 2048 Eagle Feather Drive, Sevier County, Tennessee.
- 2.153 **Lot 154, Reformed Plat.** First Tennessee Bank, N.A., shall be and is hereby divested out of lot number 70 of the Former Plats, and all improvements thereon, if any, and in consideration for this divestment, shall be and is hereby vested in lot number 154 of the Reformed Plat, and all improvements thereon, if any, said lot having a common street address of 2044 Eagle Feather Drive, Sevier County, Tennessee.
- 2.154 **Lot 155, Reformed Plat.** First Tennessee Bank, N.A., shall be and is hereby divested out of lot number 71 of the Former Plats, and all improvements thereon, if any, and in consideration for this divestment, shall be and is hereby vested in lot number 155 of the Reformed Plat, and all improvements thereon, if any, said lot having a common street address of 2040 Eagle Feather Drive, Sevier County, Tennessee.
- 2.155 **Lot 156, Reformed Plat.** First Tennessee Bank, N.A., shall be and is hereby divested out of lot number 72 of the Former Plats, and all improvements thereon, if any, and in consideration for this divestment,

shall be and is hereby vested in lot number 156 of the Reformed Plat, and all improvements thereon, if any, said lot having a common street address of 2036 Eagle Feather Drive, Sevier County, Tennessee.

- 2.156 **Lot 157, Reformed Plat.** First Tennessee Bank, N.A. shall be and is hereby divested out of its interest in all land designated as Common Area on the Former Plats, and all improvements thereon, if any, and in consideration for this divestment, shall be and is hereby vested in lot number 157<sup>1</sup> of the Reformed Plat, and all improvements thereon, if any, said lot having a common street address which has been reserved but not yet assigned by the Sevier County 911 Department.
- 2.157 **Lot 158, Reformed Plat.** First Tennessee Bank, N.A., shall be and is hereby divested out of lot number 73 of the Former Plats, and all improvements thereon, if any, and in consideration for this divestment, shall be and is hereby vested in lot number 158 of the Reformed Plat, and all improvements thereon, if any, said lot having a common street address of 2028 Eagle Springs Road, Sevier County, Tennessee.
- 2.158 **Lot 159, Reformed Plat.** First Tennessee Bank, N.A. shall be and is hereby divested out of its interest in all land designated as Common Area on the Former Plats, and all improvements thereon, if any, and in consideration for this divestment, shall be and is hereby vested in lot number 159<sup>1</sup> of the Reformed Plat, and all improvements thereon, if any, said lot having a common street address which has been reserved but not yet assigned by the Sevier County 911 Department.
- 2.159 **Lot 160, Reformed Plat.** First Tennessee Bank, N.A., shall be and is hereby divested out of lot number 74 of the Former Plats, and all improvements thereon, if any, and in consideration for this divestment, shall be and is hereby vested in lot number 160 of the Reformed Plat, and all improvements thereon, if any, said lot having a common street address of 2025 Eagle Springs Road, Sevier County, Tennessee.
- 2.160 **Lot 161, Reformed Plat.** First Tennessee Bank, N.A. shall be and is hereby divested out of its interest in all land designated as Common Area on the Former Plats, and all improvements thereon, if any, and in consideration for this divestment, shall be and is hereby vested in lot number 161<sup>1</sup> of the Reformed Plat, and all improvements thereon, if any, said lot having a common street address which has been reserved but not yet assigned by the Sevier County 911 Department.
- 2.161 **Out parcel, Reformed Plat.** First Tennessee Bank, N.A. shall be and is hereby divested out of its interest in lots 92, 93, 94, 101, and 102 of the Former Plats, and all improvements thereon, if any, and in consideration for this divestment, shall be and is hereby vested in an Out parcel of land on the northern side of the Subdivision, presently containing five cabins

bearing the following common street addresses: 1695 Eagle Springs Road, 1688 Eagle Springs Road, 1690 Eagle Springs Road, 1694 Eagle Springs Road, and 1696 Eagle Springs Road, all in Sevier County, Tennessee.

- 2.162 **Future Development Tract, Reformed Plat.** First Tennessee Bank, N.A. shall be and is hereby divested out of all land designated as Future Development and certain lot numbers listed in paragraph 121 of the Second Amended Exhibit C to the Complaint to Quiet Title and for Reformation, and all improvements thereon, if any, and in consideration for this divestment, shall be and is hereby vested in all land designated as Future Development on the Reformed Plat, and all improvements thereon, if any.

3. That all recorded instruments related to or evidencing liens on lots in the Eagle Springs Subdivision, which reference land or improvements on the Former Plats, are hereby reformed and transferred to lots located on the Reformed Plat as enumerated in subparagraphs 3.1 through 3.161 below. Reformation of these instruments shall in no way affect the validity or enforceability of any of the enumerated lien claims, and no claimant shall, by virtue of this Order, be vested with greater or lesser rights with respect to its claims than it held prior to reformation.

- 3.1 **Lot 4, Reformed Plat.** The following instruments related to or evidencing liens on lots in the Eagle Springs Subdivision and which reference land or improvements on the Former Plats, are hereby reformed and transferred to Lot 4 of the Reformed Plat: Consolidated Pipe and Supply Company, Inc., Book 1516, pp. 560-562, ROSC; Gray Hodges Corporation, Book 1538, pp. 246-248, ROSC; Gray Hodges Corporation, Book 1540, pp. 67-69, ROSC.
- 3.2 **Lot 5, Reformed Plat.** The following instruments related to or evidencing liens on lots in the Eagle Springs Subdivision and which reference land or improvements on the Former Plats, are hereby reformed and transferred to Lot 5 of the Reformed Plat: A1 Block & Brick, LLC, Book 1536, pp. 417-419, ROSC; A&W Ready Mix Concrete, LLC, Book 1536, pp. 405-407, ROSC; Consolidated Pipe and Supply Company, Inc., Book 1516, pp. 560-562, ROSC; Gray Hodges Corporation, Book 1540, pp. 67-69, ROSC.
- 3.3 **Lot 6, Reformed Plat.** The following instruments related to or evidencing liens on lots in the Eagle Springs Subdivision and which reference land or improvements on the Former Plats, are hereby reformed

and transferred to Lot 6 of the Reformed Plat: Gray Hodges Corporation, Book 1538, pp. 249-251, ROSC.

- 3.4 **Lot 8, Reformed Plat.** The following instruments related to or evidencing liens on lots in the Eagle Springs Subdivision and which reference land or improvements on the Former Plats, are hereby reformed and transferred to Lot 8 of the Reformed Plat: A&W Ready Mix Concrete, LLC, Book 1578, pp. 357-360, ROSC; Buford Atchley d/b/a A&A Construction Waste Removal, Book 1578, pp. 361-364; Consolidated Pipe and Supply Company, Inc., Book 1516, pp. 560-562, ROSC; Gray Hodges Corporation, Book 1540, pp. 67-69, ROSC.
- 3.5 **Lot 10, Reformed Plat.** The following instruments related to or evidencing liens on lots in the Eagle Springs Subdivision and which reference land or improvements on the Former Plats, are hereby reformed and transferred to Lot 10 of the Reformed Plat: Consolidated Pipe and Supply Company, Inc., Book 1516, pp. 560-562, ROSC; Gray Hodges Corporation, Book 1540, pp. 61-63, ROSC; Gray Hodges Corporation, Book 1540, pp. 67-69, ROSC.
- 3.6 **Lot 12, Reformed Plat.** The following instruments related to or evidencing liens on lots in the Eagle Springs Subdivision and which reference land or improvements on the Former Plats, are hereby reformed and transferred to Lot 12 of the Reformed Plat: Consolidated Pipe and Supply Company, Inc., Book 1516, pp. 560-562, ROSC; Gray Hodges Corporation, Book 1538, pp. 261-263, ROSC; Gray Hodges Corporation, Book 1540, pp. 67-69, ROSC.
- 3.7 **Lot 13, Reformed Plat.** The following instruments related to or evidencing liens on lots in the Eagle Springs Subdivision and which reference land or improvements on the Former Plats, are hereby reformed and transferred to Lot 13 of the Reformed Plat: Consolidated Pipe and Supply Company, Inc., Book 1516, pp. 560-562, ROSC; Gray Hodges Corporation, Book 1538, pp. 264-266, ROSC; Gray Hodges Corporation, Book 1540, pp. 67-69, ROSC.
- 3.8 **Lot 19, Reformed Plat.** The following instruments related to or evidencing liens on lots in the Eagle Springs Subdivision and which reference land or improvements on the Former Plats, are hereby reformed and transferred to Lot 19 of the Reformed Plat: A&W Ready Mix Concrete, LLC, Book 1578, pp. 357-360, ROSC; Buford Atchley d/b/a A&A Construction Waste Removal, Book 1578, pp. 361-364; Consolidated Pipe and Supply Company, Inc., Book 1516, pp. 560-562, ROSC; Gray Hodges Corporation, Book 1540, pp. 67-69, ROSC.
- 3.9 **Lot 20, Reformed Plat.** The following instruments related to or evidencing liens on lots in the Eagle Springs Subdivision and which

reference land or improvements on the Former Plats, are hereby reformed and transferred to Lot 20 of the Reformed Plat: A&W Ready Mix Concrete, LLC, Book 1578, pp. 357-360, ROSC; Buford Atchley d/b/a A&A Construction Waste Removal, Book 1578, pp. 361-364; Consolidated Pipe and Supply Company, Inc., Book 1516, pp. 560-562, ROSC; Gray Hodges Corporation, Book 1540, pp. 67-69, ROSC.

- 3.10 **Lot 21, Reformed Plat.** The following instruments related to or evidencing liens on lots in the Eagle Springs Subdivision and which reference land or improvements on the Former Plats, are hereby reformed and transferred to Lot 21 of the Reformed Plat: Consolidated Pipe and Supply Company, Inc., Book 1516, pp. 560-562, ROSC; Gray Hodges Corporation, Book 1538, pp. 300-302, ROSC; Gray Hodges Corporation, Book 1540, pp. 67-69, ROSC.
- 3.11 **Lot 22, Reformed Plat.** The following instruments related to or evidencing liens on lots in the Eagle Springs Subdivision and which reference land or improvements on the Former Plats, are hereby reformed and transferred to Lot 22 of the Reformed Plat: Consolidated Pipe and Supply Company, Inc., Book 1516, pp. 560-562, ROSC; Gray Hodges Corporation, Book 1540, pp. 70-72, ROSC; Gray Hodges Corporation, Book 1540, pp. 67-69, ROSC.
- 3.12 **Lot 23, Reformed Plat.** The following instruments related to or evidencing liens on lots in the Eagle Springs Subdivision and which reference land or improvements on the Former Plats, are hereby reformed and transferred to Lot 23 of the Reformed Plat: Consolidated Pipe and Supply Company, Inc., Book 1516, pp. 560-562, ROSC; Gray Hodges Corporation, Book 1538, pp. 279-281, ROSC; Gray Hodges Corporation, Book 1540, pp. 67-69, ROSC.
- 3.13 **Lot 24, Reformed Plat.** The following instruments related to or evidencing liens on lots in the Eagle Springs Subdivision and which reference land or improvements on the Former Plats, are hereby reformed and transferred to Lot 24 of the Reformed Plat: Consolidated Pipe and Supply Company, Inc., Book 1516, pp. 560-562, ROSC; Gray Hodges Corporation, Book 1538, pp. 321-323, ROSC; Gray Hodges Corporation, Book 1540, pp. 67-69, ROSC.
- 3.14 **Lot 25, Reformed Plat.** The following instruments related to or evidencing liens on lots in the Eagle Springs Subdivision and which reference land or improvements on the Former Plats, are hereby reformed and transferred to Lot 25 of the Reformed Plat: Consolidated Pipe and Supply Company, Inc., Book 1516, pp. 560-562, ROSC; Gray Hodges Corporation, Book 1540, pp. 73-75, ROSC; Gray Hodges Corporation, Book 1540, pp. 67-69, ROSC.

- 3.15 **Lot 26, Reformed Plat.** The following instruments related to or evidencing liens on lots in the Eagle Springs Subdivision and which reference land or improvements on the Former Plats, are hereby reformed and transferred to Lot 26 of the Reformed Plat: Consolidated Pipe and Supply Company, Inc., Book 1516, pp. 560-562, ROSC; Gray Hodges Corporation, Book 1538, pp. 327-329, ROSC; Gray Hodges Corporation, Book 1540, pp. 67-69, ROSC.
- 3.16 **Lot 27, Reformed Plat.** The following instruments related to or evidencing liens on lots in the Eagle Springs Subdivision and which reference land or improvements on the Former Plats, are hereby reformed and transferred to Lot 27 of the Reformed Plat: Consolidated Pipe and Supply Company, Inc., Book 1516, pp. 560-562, ROSC; Gray Hodges Corporation, Book 1538, pp. 303-305, ROSC; Gray Hodges Corporation, Book 1540, pp. 67-69, ROSC.
- 3.17 **Lot 30, Reformed Plat.** The following instruments related to or evidencing liens on lots in the Eagle Springs Subdivision and which reference land or improvements on the Former Plats, are hereby reformed and transferred to Lot 30 of the Reformed Plat: Consolidated Pipe and Supply Company, Inc., Book 1516, pp. 560-562, ROSC; Gray Hodges Corporation, Book 1538, pp. 282-284, ROSC; Gray Hodges Corporation, Book 1540, pp. 67-69, ROSC.
- 3.18 **Lot 31, Reformed Plat.** The following instruments related to or evidencing liens on lots in the Eagle Springs Subdivision and which reference land or improvements on the Former Plats, are hereby reformed and transferred to Lot 31 of the Reformed Plat: Consolidated Pipe and Supply Company, Inc., Book 1516, pp. 560-562, ROSC; Gray Hodges Corporation, Book 1538, pp. 285-287, ROSC; Gray Hodges Corporation, Book 1540, pp. 67-69, ROSC.
- 3.19 **Lot 32, Reformed Plat.** The following instruments related to or evidencing liens on lots in the Eagle Springs Subdivision and which reference land or improvements on the Former Plats, are hereby reformed and transferred to Lot 32 of the Reformed Plat: Consolidated Pipe and Supply Company, Inc., Book 1516, pp. 560-562, ROSC; Gray Hodges Corporation, Book 1538, pp. 315-317, ROSC; Gray Hodges Corporation, Book 1540, pp. 67-69, ROSC.
- 3.20 **Lot 33, Reformed Plat.** The following instruments related to or evidencing liens on lots in the Eagle Springs Subdivision and which reference land or improvements on the Former Plats, are hereby reformed and transferred to Lot 33 of the Reformed Plat: A1 Block & Brick, LLC, Book 1536, pp. 414-416, ROSC; A&W Ready Mix Concrete, LLC, Book 1536, pp. 405-407, ROSC; Consolidated Pipe and Supply Company, Inc.,

Book 1516, pp. 560-562, ROSC; Gray Hodges Corporation, Book 1540, pp. 67-69, ROSC.

- 3.21 **Lot 34, Reformed Plat.** The following instruments related to or evidencing liens on lots in the Eagle Springs Subdivision and which reference land or improvements on the Former Plats, are hereby reformed and transferred to Lot 34 of the Reformed Plat: Consolidated Pipe and Supply Company, Inc., Book 1516, pp. 560-562, ROSC; Gray Hodges Corporation, Book 1538, pp. 291-293, ROSC.
- 3.22 **Lot 35, Reformed Plat.** The following instruments related to or evidencing liens on lots in the Eagle Springs Subdivision and which reference land or improvements on the Former Plats, are hereby reformed and transferred to Lot 35 of the Reformed Plat: Consolidated Pipe and Supply Company, Inc., Book 1516, pp. 560-562, ROSC; Gray Hodges Corporation, Book 1538, pp. 297-298, ROSC; Gray Hodges Corporation, Book 1540, pp. 67-69, ROSC.
- 3.23 **Lot 36, Reformed Plat.** The following instruments related to or evidencing liens on lots in the Eagle Springs Subdivision and which reference land or improvements on the Former Plats, are hereby reformed and transferred to Lot 36 of the Reformed Plat: Consolidated Pipe and Supply Company, Inc., Book 1516, pp. 560-562, ROSC; Gray Hodges Corporation, Book 1540, pp. 67-69, ROSC; Eagle Springs Resort Owners Association, Inc., Book 2016, p. 681 to be released.
- 3.24 **Lot 37, Reformed Plat.** The following instruments related to or evidencing liens on lots in the Eagle Springs Subdivision and which reference land or improvements on the Former Plats, are hereby reformed and transferred to Lot 37 of the Reformed Plat: Consolidated Pipe and Supply Company, Inc., Book 1516, pp. 560-562, ROSC; Gray Hodges Corporation, Book 1540, pp. 67-69, ROSC.
- 3.25 **Lot 44, Reformed Plat.** The following instruments related to or evidencing liens on lots in the Eagle Springs Subdivision and which reference land or improvements on the Former Plats, are hereby reformed and transferred to Lot 44 of the Reformed Plat: A&W Ready Mix Concrete, LLC, Book 1536, pp. 408-410, ROSC.
- 3.26 **Lot 45, Reformed Plat.** The following instruments related to or evidencing liens on lots in the Eagle Springs Subdivision and which reference land or improvements on the Former Plats, are hereby reformed and transferred to Lot 45 of the Reformed Plat: Consolidated Pipe and Supply Company, Inc., Book 1516, pp. 560-562, ROSC; Gray Hodges Corporation, Book 1538, pp. 306-308, ROSC; Gray Hodges Corporation, Book 1540, pp. 67-69, ROSC.

- 3.27 **Lot 46, Reformed Plat.** The following instruments related to or evidencing liens on lots in the Eagle Springs Subdivision and which reference land or improvements on the Former Plats, are hereby reformed and transferred to Lot 46 of the Reformed Plat: Consolidated Pipe and Supply Company, Inc., Book 1516, pp. 560-562, ROSC; Gray Hodges Corporation, Book 1538, pp. 294-296, ROSC; Gray Hodges Corporation, Book 1540, pp. 67-69, ROSC.
- 3.28 **Lot 47, Reformed Plat.** The following instruments related to or evidencing liens on lots in the Eagle Springs Subdivision and which reference land or improvements on the Former Plats, are hereby reformed and transferred to Lot 47 of the Reformed Plat: Consolidated Pipe and Supply Company, Inc., Book 1516, pp. 560-562, ROSC; Gray Hodges Corporation, Book 1538, pp. 309-311, ROSC; Gray Hodges Corporation, Book 1540, pp. 67-69, ROSC.
- 3.29 **Lot 48, Reformed Plat.** The following instruments related to or evidencing liens on lots in the Eagle Springs Subdivision and which reference land or improvements on the Former Plats, are hereby reformed and transferred to Lot 48 of the Reformed Plat: Consolidated Pipe and Supply Company, Inc., Book 1516, pp. 560-562, ROSC; Gray Hodges Corporation, Book 1540, pp. 67-69, ROSC.
- 3.30 **Lot 49, Reformed Plat.** The following instruments related to or evidencing liens on lots in the Eagle Springs Subdivision and which reference land or improvements on the Former Plats, are hereby reformed and transferred to Lot 49 of the Reformed Plat: Consolidated Pipe and Supply Company, Inc., Book 1516, pp. 560-562, ROSC; Gray Hodges Corporation, Book 1540, pp. 67-69, ROSC.
- 3.31 **Lot 54, Reformed Plat.** The following instruments related to or evidencing liens on lots in the Eagle Springs Subdivision and which reference land or improvements on the Former Plats, are hereby reformed and transferred to Lot 54 of the Reformed Plat: A&W Ready Mix Concrete, LLC, Book 1578, pp. 357-360, ROSC; Buford Atchley d/b/a A&A Construction Waste Removal, Book 1578, pp. 361-364; Eagle Springs Resort Owners Association, Inc., Book 2016, p. 697.
- 3.32 **Lot 57, Reformed Plat.** The following instruments related to or evidencing liens on lots in the Eagle Springs Subdivision and which reference land or improvements on the Former Plats, are hereby reformed and transferred to Lot 57 of the Reformed Plat: Consolidated Pipe and Supply Company, Inc., Book 1516, pp. 560-562, ROSC; Gray Hodges Corporation, Book 1538, pp. 273-276, ROSC; Gray Hodges Corporation, Book 1540, pp. 67-69, ROSC.

- 3.33 **Lot 58, Reformed Plat.** The following instruments related to or evidencing liens on lots in the Eagle Springs Subdivision and which reference land or improvements on the Former Plats, are hereby reformed and transferred to Lot 58 of the Reformed Plat: Consolidated Pipe and Supply Company, Inc., Book 1516, pp. 560-562, ROSC; Gray Hodges Corporation, Book 1538, pp. 255-257, ROSC; Gray Hodges Corporation, Book 1540, pp. 67-69, ROSC.
- 3.34 **Lot 59, Reformed Plat.** The following instruments related to or evidencing liens on lots in the Eagle Springs Subdivision and which reference land or improvements on the Former Plats, are hereby reformed and transferred to Lot 59 of the Reformed Plat: A&W Ready Mix Concrete, LLC, Book 1578, pp. 357-360, ROSC; Buford Atchley d/b/a A&A Construction Waste Removal, Book 1578, pp. 361-364.
- 3.35 **Lot 60, Reformed Plat.** The following instruments related to or evidencing liens on lots in the Eagle Springs Subdivision and which reference land or improvements on the Former Plats, are hereby reformed and transferred to Lot 60 of the Reformed Plat: Consolidated Pipe and Supply Company, Inc., Book 1516, pp. 560-562, ROSC; Gray Hodges Corporation, Book 1538, pp.252-254, ROSC; Gray Hodges Corporation, Book 1540, pp. 67-69, ROSC.
- 3.36 **Lot 61, Reformed Plat.** The following instruments related to or evidencing liens on lots in the Eagle Springs Subdivision and which reference land or improvements on the Former Plats, are hereby reformed and transferred to Lot 61 of the Reformed Plat: Consolidated Pipe and Supply Company, Inc., Book 1516, pp. 560-562, ROSC; Gray Hodges Corporation, Book 1538, pp. 258-260, ROSC; Gray Hodges Corporation, Book 1540, pp. 67-69, ROSC;.
- 3.37 **Lot 65, Reformed Plat.** The following instruments related to or evidencing liens on lots in the Eagle Springs Subdivision and which reference land or improvements on the Former Plats, are hereby reformed and transferred to Lot 65 of the Reformed Plat: Consolidated Pipe and Supply Company, Inc., Book 1516, pp. 560-562, ROSC; Gray Hodges Corporation, Book 1538, pp. 267-269, ROSC; Gray Hodges Corporation, Book 1540, pp. 67-69, ROSC.
- 3.38 **Lot 66, Reformed Plat.** The following instruments related to or evidencing liens on lots in the Eagle Springs Subdivision and which reference land or improvements on the Former Plats, are hereby reformed and transferred to Lot 66 of the Reformed Plat: Consolidated Pipe and Supply Company, Inc., Book 1516, pp. 560-562, ROSC; Gray Hodges Corporation, Book 1538, pp. 243-245, ROSC; Gray Hodges Corporation, Book 1540, pp. 67-69, ROSC.

- 3.39 **Lot 68, Reformed Plat.** The following instruments related to or evidencing liens on lots in the Eagle Springs Subdivision and which reference land or improvements on the Former Plats, are hereby reformed and transferred to Lot 68 of the Reformed Plat: Consolidated Pipe and Supply Company, Inc., Book 1516, pp. 560-562, ROSC; Gray Hodges Corporation, Book 1540, pp. 67-69, ROSC.
- 3.40 **Lot 69, Reformed Plat.** The following instruments related to or evidencing liens on lots in the Eagle Springs Subdivision and which reference land or improvements on the Former Plats, are hereby reformed and transferred to Lot 69 of the Reformed Plat: A&W Ready Mix Concrete, LLC, Book 1578, pp. 357-360, ROSC; Buford Atchley d/b/a A&A Construction Waste Removal, Book 1578, pp. 361-364.
- 3.41 **Lot 70, Reformed Plat.** The following instruments related to or evidencing liens on lots in the Eagle Springs Subdivision and which reference land or improvements on the Former Plats, are hereby reformed and transferred to Lot 70 of the Reformed Plat: A&W Ready Mix Concrete, LLC, Book 1578, pp. 357-360, ROSC; Buford Atchley d/b/a A&A Construction Waste Removal, Book 1578, pp. 361-364.
- 3.42 **Lot 71, Reformed Plat.** The following instruments related to or evidencing liens on lots in the Eagle Springs Subdivision and which reference land or improvements on the Former Plats, are hereby reformed and transferred to Lot 71 of the Reformed Plat: Consolidated Pipe and Supply Company, Inc., Book 1516, pp. 560-562, ROSC; Gray Hodges Corporation, Book 1540, pp. 67-69, ROSC.
- 3.43 **Lot 72, Reformed Plat.** The following instruments related to or evidencing liens on lots in the Eagle Springs Subdivision and which reference land or improvements on the Former Plats, are hereby reformed and transferred to Lot 72 of the Reformed Plat: Consolidated Pipe and Supply Company, Inc., Book 1516, pp. 560-562, ROSC; Gray Hodges Corporation, Book 1538, pp. 270-272, ROSC; Gray Hodges Corporation, Book 1540, pp. 67-69, ROSC.
- 3.44 **Lot 73, Reformed Plat.** The following instruments related to or evidencing liens on lots in the Eagle Springs Subdivision and which reference land or improvements on the Former Plats, are hereby reformed and transferred to Lot 73 of the Reformed Plat: A&W Ready Mix Concrete, LLC, Book 1578, pp. 357-360, ROSC; Buford Atchley d/b/a A&A Construction Waste Removal, Book 1578, pp. 361-364; Consolidated Pipe and Supply Company, Inc., Book 1516, pp. 560-562, ROSC; Consolidated Pipe and Supply Company, Inc., Book 1516, pp. 560-562, ROSC; Gray Hodges Corporation, Book 1540, pp. 67-69, ROSC.

- 3.45 **Lot 74, Reformed Plat.** The following instruments related to or evidencing liens on lots in the Eagle Springs Subdivision and which reference land or improvements on the Former Plats, are hereby reformed and transferred to Lot 74 of the Reformed Plat: Consolidated Pipe and Supply Company, Inc., Book 1516, pp. 560-562, ROSC; Gray Hodges Corporation, Book 1540, pp. 67-69, ROSC.
- 3.46 **Lot 76, Reformed Plat.** The following instruments related to or evidencing liens on lots in the Eagle Springs Subdivision and which reference land or improvements on the Former Plats, are hereby reformed and transferred to Lot 76 of the Reformed Plat: A&W Ready Mix Concrete, LLC, Book 1578, pp. 357-360, ROSC; Buford Atchley d/b/a A&A Construction Waste Removal, Book 1578, pp. 361-364.
- 3.47 **Lot 77, Reformed Plat.** The following instruments related to or evidencing liens on lots in the Eagle Springs Subdivision and which reference land or improvements on the Former Plats, are hereby reformed and transferred to Lot 77 of the Reformed Plat: Gray Hodges Corporation, Book 1538, pp. 288-290, ROSC.
- 3.48 **Lot 79, Reformed Plat.** The following instruments related to or evidencing liens on lots in the Eagle Springs Subdivision and which reference land or improvements on the Former Plats, are hereby reformed and transferred to Lot 79 of the Reformed Plat: A&W Ready Mix Concrete, LLC, Book 1578, pp. 357-360, ROSC; Buford Atchley d/b/a A&A Construction Waste Removal, Book 1578, pp. 361-364.
- 3.49 **Lot 80, Reformed Plat.** The following instruments related to or evidencing liens on lots in the Eagle Springs Subdivision and which reference land or improvements on the Former Plats, are hereby reformed and transferred to Lot 80 of the Reformed Plat: A&W Ready Mix Concrete, LLC, Book 1578, pp. 357-360, ROSC; Buford Atchley d/b/a A&A Construction Waste Removal, Book 1578, pp. 361-364.
- 3.50 **Lot 81, Reformed Plat.** The following instruments related to or evidencing liens on lots in the Eagle Springs Subdivision and which reference land or improvements on the Former Plats, are hereby reformed and transferred to Lot 81 of the Reformed Plat: The Cherokee Group, L.L.C., Book 1585, pp. 22-24, ROSC; Gray Hodges Corporation, Book 1538, pp. 324-326, ROSC.
- 3.51 **Lot 82, Reformed Plat.** The following instruments related to or evidencing liens on lots in the Eagle Springs Subdivision and which reference land or improvements on the Former Plats, are hereby reformed and transferred to Lot 82 of the Reformed Plat: Consolidated Pipe and Supply Company, Inc., Book 1516, pp. 560-562, ROSC; Gray Hodges Corporation, Book 1540, pp. 67-69, ROSC.

- 3.52 **Lot 83, Reformed Plat.** The following instruments related to or evidencing liens on lots in the Eagle Springs Subdivision and which reference land or improvements on the Former Plats, are hereby reformed and transferred to Lot 83 of the Reformed Plat: A&W Ready Mix Concrete, LLC, Book 1578, pp. 357-360, ROSC; Buford Atchley d/b/a A&A Construction Waste Removal, Book 1578, pp. 361-364.
- 3.53 **Lot 86, Reformed Plat.** The following instruments related to or evidencing liens on lots in the Eagle Springs Subdivision and which reference land or improvements on the Former Plats, are hereby reformed and transferred to Lot 86 of the Reformed Plat: A&W Ready Mix Concrete, LLC, Book 1578, pp. 357-360, ROSC; Buford Atchley d/b/a A&A Construction Waste Removal, Book 1578, pp. 361-364; Consolidated Pipe and Supply Company, Inc., Book 1516, pp. 560-562, ROSC; Gray Hodges Corporation, Book 1540, pp. 67-69, ROSC
- 3.54 **Lot 89, Reformed Plat.** The following instruments related to or evidencing liens on lots in the Eagle Springs Subdivision and which reference land or improvements on the Former Plats, are hereby reformed and transferred to Lot 89 of the Reformed Plat: A&W Ready Mix Concrete, LLC, Book 1578, pp. 357-360, ROSC; Buford Atchley d/b/a A&A Construction Waste Removal, Book 1578, pp. 361-364; Consolidated Pipe and Supply Company, Inc., Book 1516, pp. 560-562, ROSC; Gray Hodges Corporation, Book 1540, pp. 67-69, ROSC.
- 3.55 **Lot 92, Reformed Plat.** The following instruments related to or evidencing liens on lots in the Eagle Springs Subdivision and which reference land or improvements on the Former Plats, are hereby reformed and transferred to Lot 92 of the Reformed Plat: A&W Ready Mix Concrete, LLC, Book 1578, pp. 357-360, ROSC; Buford Atchley d/b/a A&A Construction Waste Removal, Book 1578, pp. 361-364.
- 3.56 **Lot 94, Reformed Plat.** The following instruments related to or evidencing liens on lots in the Eagle Springs Subdivision and which reference land or improvements on the Former Plats, are hereby reformed and transferred to Lot 94 of the Reformed Plat: A&W Ready Mix Concrete, LLC, Book 1578, pp. 357-360, ROSC; Buford Atchley d/b/a A&A Construction Waste Removal, Book 1578, pp. 361-364.
- 3.57 **Lot 95, Reformed Plat.** The following instruments related to or evidencing liens on lots in the Eagle Springs Subdivision and which reference land or improvements on the Former Plats, are hereby reformed and transferred to Lot 95 of the Reformed Plat: Consolidated Pipe and Supply Company, Inc., Book 1516, pp. 560-562, ROSC; Gray Hodges Corporation, Book 1540, pp. 67-69, ROSC.

- 3.58 **Lot 96, Reformed Plat.** The following instruments related to or evidencing liens on lots in the Eagle Springs Subdivision and which reference land or improvements on the Former Plats, are hereby reformed and transferred to Lot 96 of the Reformed Plat: A&W Ready Mix Concrete, LLC, Book 1578, pp. 357-360, ROSC; Buford Atchley d/b/a A&A Construction Waste Removal, Book 1578, pp. 361-364.
- 3.59 **Lot 97, Reformed Plat.** The following instruments related to or evidencing liens on lots in the Eagle Springs Subdivision and which reference land or improvements on the Former Plats, are hereby reformed and transferred to Lot 97 of the Reformed Plat: A&W Ready Mix Concrete, LLC, Book 1578, pp. 357-360, ROSC; Buford Atchley d/b/a A&A Construction Waste Removal, Book 1578, pp. 361-364.
- 3.60 **Lot 98, Reformed Plat.** The following instruments related to or evidencing liens on lots in the Eagle Springs Subdivision and which reference land or improvements on the Former Plats, are hereby reformed and transferred to Lot 98 of the Reformed Plat: A&W Ready Mix Concrete, LLC, Book 1578, pp. 357-360, ROSC; Buford Atchley d/b/a A&A Construction Waste Removal, Book 1578, pp. 361-364.
- 3.61 **Lot 99, Reformed Plat.** The following instruments related to or evidencing liens on lots in the Eagle Springs Subdivision and which reference land or improvements on the Former Plats, are hereby reformed and transferred to Lot 99 of the Reformed Plat: A&W Ready Mix Concrete, LLC, Book 1578, pp. 357-360, ROSC; Buford Atchley d/b/a A&A Construction Waste Removal, Book 1578, pp. 361-364.
- 3.62 **Lot 100, Reformed Plat.** The following instruments related to or evidencing liens on lots in the Eagle Springs Subdivision and which reference land or improvements on the Former Plats, are hereby reformed and transferred to Lot 100 of the Reformed Plat: A&W Ready Mix Concrete, LLC, Book 1578, pp. 357-360, ROSC; Buford Atchley d/b/a A&A Construction Waste Removal, Book 1578, pp. 361-364.
- 3.63 **Lot 103, Reformed Plat.** The following instruments related to or evidencing liens on lots in the Eagle Springs Subdivision and which reference land or improvements on the Former Plats, are hereby reformed and transferred to Lot 103 of the Reformed Plat: A&W Ready Mix Concrete, LLC, Book 1578, pp. 357-360, ROSC; Buford Atchley d/b/a A&A Construction Waste Removal, Book 1578, pp. 361-364.
- 3.64 **Lot 105, Reformed Plat.** The following instruments related to or evidencing liens on lots in the Eagle Springs Subdivision and which reference land or improvements on the Former Plats, are hereby reformed and transferred to Lot 105 of the Reformed Plat: A&W Ready Mix

Concrete, LLC, Book 1578, pp. 357-360, ROSC; Buford Atchley d/b/a A&A Construction Waste Removal, Book 1578, pp. 361-364.

- 3.65 **Lot 106, Reformed Plat.** The following instruments related to or evidencing liens on lots in the Eagle Springs Subdivision and which reference land or improvements on the Former Plats, are hereby reformed and transferred to Lot 106 of the Reformed Plat: A&W Ready Mix Concrete, LLC, Book 1578, pp. 357-360, ROSC; Buford Atchley d/b/a A&A Construction Waste Removal, Book 1578, pp. 361-364.
- 3.66 **Lot 107, Reformed Plat.** The following instruments related to or evidencing liens on lots in the Eagle Springs Subdivision and which reference land or improvements on the Former Plats, are hereby reformed and transferred to Lot 107 of the Reformed Plat: A&W Ready Mix Concrete, LLC, Book 1578, pp. 357-360, ROSC; Buford Atchley d/b/a A&A Construction Waste Removal, Book 1578, pp. 361-364.
- 3.67 **Lot 108, Reformed Plat.** The following instruments related to or evidencing liens on lots in the Eagle Springs Subdivision and which reference land or improvements on the Former Plats, are hereby reformed and transferred to Lot 108 of the Reformed Plat: A&W Ready Mix Concrete, LLC, Book 1578, pp. 357-360, ROSC; Buford Atchley d/b/a A&A Construction Waste Removal, Book 1578, pp. 361-364.
- 3.68 **Lot 109, Reformed Plat.** The following instruments related to or evidencing liens on lots in the Eagle Springs Subdivision and which reference land or improvements on the Former Plats, are hereby reformed and transferred to Lot 109 of the Reformed Plat: A&W Ready Mix Concrete, LLC, Book 1578, pp. 357-360, ROSC; Buford Atchley d/b/a A&A Construction Waste Removal, Book 1578, pp. 361-364.
- 3.69 **Lot 110, Reformed Plat.** The following instruments related to or evidencing liens on lots in the Eagle Springs Subdivision and which reference land or improvements on the Former Plats, are hereby reformed and transferred to Lot 110 of the Reformed Plat: A&W Ready Mix Concrete, LLC, Book 1578, pp. 357-360, ROSC; Buford Atchley d/b/a A&A Construction Waste Removal, Book 1578, pp. 361-364.
- 3.70 **Lot 111, Reformed Plat.** The following instruments related to or evidencing liens on lots in the Eagle Springs Subdivision and which reference land or improvements on the Former Plats, are hereby reformed and transferred to Lot 111 of the Reformed Plat: A&W Ready Mix Concrete, LLC, Book 1578, pp. 357-360, ROSC; Buford Atchley d/b/a A&A Construction Waste Removal, Book 1578, pp. 361-364.
- 3.71 **Lot 112, Reformed Plat.** The following instruments related to or evidencing liens on lots in the Eagle Springs Subdivision and which

- reference land or improvements on the Former Plats, are hereby reformed and transferred to Lot 112 of the Reformed Plat: A&W Ready Mix Concrete, LLC, Book 1578, pp. 357-360, ROSC; Buford Atchley d/b/a A&A Construction Waste Removal, Book 1578, pp. 361-364.
- 3.72 **Lot 113, Reformed Plat.** The following instruments related to or evidencing liens on lots in the Eagle Springs Subdivision and which reference land or improvements on the Former Plats, are hereby reformed and transferred to Lot 113 of the Reformed Plat: A&W Ready Mix Concrete, LLC, Book 1578, pp. 357-360, ROSC; Buford Atchley d/b/a A&A Construction Waste Removal, Book 1578, pp. 361-364; Consolidated Pipe and Supply Company, Inc., Book 1516, pp. 560-562, ROSC; Gray Hodges Corporation, Book 1540, pp. 67-69, ROSC.
- 3.73 **Lot 114, Reformed Plat.** The following instruments related to or evidencing liens on lots in the Eagle Springs Subdivision and which reference land or improvements on the Former Plats, are hereby reformed and transferred to Lot 114 of the Reformed Plat: A&W Ready Mix Concrete, LLC, Book 1578, pp. 357-360, ROSC; Buford Atchley d/b/a A&A Construction Waste Removal, Book 1578, pp. 361-364.
- 3.74 **Lot 115, Reformed Plat.** The following instruments related to or evidencing liens on lots in the Eagle Springs Subdivision and which reference land or improvements on the Former Plats, are hereby reformed and transferred to Lot 115 of the Reformed Plat: Consolidated Pipe and Supply Company, Inc., Book 1516, pp. 560-562, ROSC; Gray Hodges Corporation, Book 1540, pp. 67-69, ROSC; Eagle Springs Resort Owners Association, Inc., Book 2016, p. 682.
- 3.75 **Lot 116, Reformed Plat.** The following instruments related to or evidencing liens on lots in the Eagle Springs Subdivision and which reference land or improvements on the Former Plats, are hereby reformed and transferred to Lot 116 of the Reformed Plat: Eagle Springs Resort Owners Association, Inc., Book 2016, p. 698.
- 3.76 **Lot 117, Reformed Plat.** The following instruments related to or evidencing liens on lots in the Eagle Springs Subdivision and which reference land or improvements on the Former Plats, are hereby reformed and transferred to Lot 117 of the Reformed Plat: Consolidated Pipe and Supply Company, Inc., Book 1516, pp. 560-562, Gray Hodges Corporation, Book 1540, pp. 67-69; Eagle Springs Resort Owners Association, Inc., Book 2016, p. 683.
- 3.77 **Lot 118, Reformed Plat.** The following instruments related to or evidencing liens on lots in the Eagle Springs Subdivision and which reference land or improvements on the Former Plats, are hereby reformed and transferred to Lot 118 of the Reformed Plat: Consolidated Pipe and

Supply Company, Inc., Book 1516, pp. 560-562, Gray Hodges Corporation, Book 1540, pp. 67-69; Eagle Springs Resort Owners Association, Inc., Book 2016, p. 684.

- 3.78 **Lot 119, Reformed Plat.** The following instruments related to or evidencing liens on lots in the Eagle Springs Subdivision and which reference land or improvements on the Former Plats, are hereby reformed and transferred to Lot 119 of the Reformed Plat: Consolidated Pipe and Supply Company, Inc., Book 1516, pp. 560-562, Gray Hodges Corporation, Book 1540, pp. 67-69; Eagle Springs Resort Owners Association, Inc., Book 2016, p. 685.
- 3.79 **Lot 120, Reformed Plat.** The following instruments related to or evidencing liens on lots in the Eagle Springs Subdivision and which reference land or improvements on the Former Plats, are hereby reformed and transferred to Lot 120 of the Reformed Plat: Consolidated Pipe and Supply Company, Inc., Book 1516, pp. 560-562, ROSC; Gray Hodges Corporation, Book 1540, pp. 67-69, ROSC; Eagle Springs Resort Owners Association, Inc., Book 2016, p. 686.
- 3.80 **Lot 121, Reformed Plat.** The following instruments related to or evidencing liens on lots in the Eagle Springs Subdivision and which reference land or improvements on the Former Plats, are hereby reformed and transferred to Lot 121 of the Reformed Plat: Consolidated Pipe and Supply Company, Inc., Book 1516, pp. 560-562, ROSC; Gray Hodges Corporation, Book 1540, pp. 67-69, ROSC.
- 3.81 **Lot 123, Reformed Plat.** The following instruments related to or evidencing liens on lots in the Eagle Springs Subdivision and which reference land or improvements on the Former Plats, are hereby reformed and transferred to Lot 123 of the Reformed Plat: Eagle Springs Resort Owners Association, Inc., Book 2016, p. 687.
- 3.82 **Lot 124, Reformed Plat.** The following instruments related to or evidencing liens on lots in the Eagle Springs Subdivision and which reference land or improvements on the Former Plats, are hereby reformed and transferred to Lot 124 of the Reformed Plat: Consolidated Pipe and Supply Company, Inc., Book 1516, pp. 560-562, ROSC; Gray Hodges Corporation, Book 1540, pp. 67-69, ROSC; Eagle Springs Resort Owners Association, Inc., Book 2016, p. 689.
- 3.83 **Lot 125, Reformed Plat.** The following instruments related to or evidencing liens on lots in the Eagle Springs Subdivision and which reference land or improvements on the Former Plats, are hereby reformed and transferred to Lot 125 of the Reformed Plat: Consolidated Pipe and Supply Company, Inc., Book 1516, pp. 560-562, ROSC; Gray Hodges Corporation, Book 1540, pp. 67-69, ROSC.

- 3.84 **Lot 126, Reformed Plat.** The following instruments related to or evidencing liens on lots in the Eagle Springs Subdivision and which reference land or improvements on the Former Plats, are hereby reformed and transferred to Lot 126 of the Reformed Plat: Consolidated Pipe and Supply Company, Inc., Book 1516, pp. 560-562, ROSC; Gray Hodges Corporation, Book 1540, pp. 79-81, ROSC; Gray Hodges Corporation, Book 1540, pp. 67-69, ROSC.
- 3.85 **Lot 127, Reformed Plat.** The following instruments related to or evidencing liens on lots in the Eagle Springs Subdivision and which reference land or improvements on the Former Plats, are hereby reformed and transferred to Lot 127 of the Reformed Plat: A&W Ready Mix Concrete, LLC, Book 1578, pp. 357-360, ROSC; Buford Atchley d/b/a A&A Construction Waste Removal, Book 1578, pp. 361-364; Consolidated Pipe and Supply Company, Inc., Book 1516, pp. 560-562, ROSC; Gray Hodges Corporation, Book 1540, pp. 67-69, ROSC.
- 3.86 **Lot 128, Reformed Plat.** The following instruments related to or evidencing liens on lots in the Eagle Springs Subdivision and which reference land or improvements on the Former Plats, are hereby reformed and transferred to Lot 128 of the Reformed Plat: A&W Ready Mix Concrete, LLC, Book 1578, pp. 357-360, ROSC; Buford Atchley d/b/a A&A Construction Waste Removal, Book 1578, pp. 361-364; Consolidated Pipe and Supply Company, Inc., Book 1516, pp. 560-562, ROSC; Gray Hodges Corporation, Book 1540, pp. 67-69, ROSC.
- 3.87 **Lot 129, Reformed Plat.** The following instruments related to or evidencing liens on lots in the Eagle Springs Subdivision and which reference land or improvements on the Former Plats, are hereby reformed and transferred to Lot 129 of the Reformed Plat: Consolidated Pipe and Supply Company, Inc., Book 1516, pp. 560-562, ROSC; Gray Hodges Corporation, Book 1540, pp. 67-69, ROSC; Eagle Springs Resort Owners Association, Inc., Book 2016, p. 695.
- 3.88 **Lot 130, Reformed Plat.** The following instruments related to or evidencing liens on lots in the Eagle Springs Subdivision and which reference land or improvements on the Former Plats, are hereby reformed and transferred to Lot 130 of the Reformed Plat: Consolidated Pipe and Supply Company, Inc., Book 1516, pp. 560-562, ROSC; Gray Hodges Corporation, Book 1540, pp. 67-69, ROSC; Eagle Springs Resort Owners Association, Inc., Book 2016, p. 684.
- 3.89 **Lot 131, Reformed Plat.** The following instruments related to or evidencing liens on lots in the Eagle Springs Subdivision and which reference land or improvements on the Former Plats, are hereby reformed and transferred to Lot 131 of the Reformed Plat: Consolidated Pipe and

Supply Company, Inc., Book 1516, pp. 560-562, ROSC; Gray Hodges Corporation, Book 1540, pp. 67-69, ROSC.

- 3.90 **Lot 132, Reformed Plat.** The following instruments related to or evidencing liens on lots in the Eagle Springs Subdivision and which reference land or improvements on the Former Plats, are hereby reformed and transferred to Lot 132 of the Reformed Plat: Consolidated Pipe and Supply Company, Inc., Book 1516, pp. 560-562, ROSC; Gray Hodges Corporation, Book 1540, pp. 67-69, ROSC.
- 3.91 **Lot 136, Reformed Plat.** The following instruments related to or evidencing liens on lots in the Eagle Springs Subdivision and which reference land or improvements on the Former Plats, are hereby reformed and transferred to Lot 136 of the Reformed Plat: Consolidated Pipe and Supply Company, Inc., Book 1516, pp. 560-562, ROSC; Gray Hodges Corporation, Book 1540, pp. 67-69, ROSC; Eagle Springs Resort Owners Association, Inc., Book 2016, p. 691.
- 3.92 **Lot 138, Reformed Plat.** The following instruments related to or evidencing liens on lots in the Eagle Springs Subdivision and which reference land or improvements on the Former Plats, are hereby reformed and transferred to Lot 138 of the Reformed Plat: Consolidated Pipe and Supply Company, Inc., Book 1516, pp. 560-562, ROSC; Gray Hodges Corporation, Book 1540, pp. 67-69, ROSC; Eagle Springs Resort Owners Association, Inc., Book 2016, p. 690.
- 3.93 **Lot 141, Reformed Plat.** The following instruments related to or evidencing liens on lots in the Eagle Springs Subdivision and which reference land or improvements on the Former Plats, are hereby reformed and transferred to Lot 141 of the Reformed Plat: Consolidated Pipe and Supply Company, Inc., Book 1516, pp. 560-562, ROSC; Gray Hodges Corporation, Book 1540, pp. 67-69, ROSC; Eagle Springs Resort Owners Association, Inc., Book 2016, p. 692.
- 3.94 **Lot 142, Reformed Plat.** The following instruments related to or evidencing liens on lots in the Eagle Springs Subdivision and which reference land or improvements on the Former Plats, are hereby reformed and transferred to Lot 142 of the Reformed Plat: Consolidated Pipe and Supply Company, Inc., Book 1516, pp. 560-562, ROSC; Gray Hodges Corporation, Book 1540, pp. 67-69, ROSC; Eagle Springs Resort Owners Association, Inc., Book 2016, p. 693.
- 3.95 **Lot 143, Reformed Plat.** The following instruments related to or evidencing liens on lots in the Eagle Springs Subdivision and which reference land or improvements on the Former Plats, are hereby reformed and transferred to Lot 143 of the Reformed Plat: Gray Hodges Corporation, Book 1540, pp. 67-69, ROSC.

- 3.96 **Lot 144, Reformed Plat.** The following instruments related to or evidencing liens on lots in the Eagle Springs Subdivision and which reference land or improvements on the Former Plats, are hereby reformed and transferred to Lot 144 of the Reformed Plat: A1 Block & Brick, LLC, Book 1536, pp. 420-422, ROSC.
- 3.97 **Lot 146, Reformed Plat.** The following instruments related to or evidencing liens on lots in the Eagle Springs Subdivision and which reference land or improvements on the Former Plats, are hereby reformed and transferred to Lot 146 of the Reformed Plat: Consolidated Pipe and Supply Company, Inc., Book 1516, pp. 560-562, ROSC; Gray Hodges Corporation, Book 1540, pp. 67-69, ROSC.
- 3.98 **Lot 147, Reformed Plat.** The following instruments related to or evidencing liens on lots in the Eagle Springs Subdivision and which reference land or improvements on the Former Plats, are hereby reformed and transferred to Lot 147 of the Reformed Plat: Consolidated Pipe and Supply Company, Inc., Book 1516, pp. 560-562, ROSC; Gray Hodges Corporation, Book 1540, pp. 67-69, ROSC; Eagle Springs Resort Owners Association, Inc., Book 2016, p. 696, in a prorated amount to a maximum of the pre-reformation amount due, plus any applicable interest and charges.
- 3.99 **Lot 148, Reformed Plat.** The following instruments related to or evidencing liens on lots in the Eagle Springs Subdivision and which reference land or improvements on the Former Plats, are hereby reformed and transferred to Lot 148 of the Reformed Plat: Eagle Springs Resort Owners Association, Inc., Book 2016, p. 696, in a prorated amount to a maximum of the pre-reformation amount due, plus any applicable interest and charges.
- 3.100 **Lot 149, Reformed Plat.** The following instruments related to or evidencing liens on lots in the Eagle Springs Subdivision and which reference land or improvements on the Former Plats, are hereby reformed and transferred to Lot 149 of the Reformed Plat: Eagle Springs Resort Owners Association, Inc., Book 2016, p. 696, in a prorated amount to a maximum of the pre-reformation amount due, plus any applicable interest and charges.
- 3.101 **Lot 150, Reformed Plat.** The following instruments related to or evidencing liens on lots in the Eagle Springs Subdivision and which reference land or improvements on the Former Plats, are hereby reformed and transferred to Lot 150 of the Reformed Plat: Eagle Springs Resort Owners Association, Inc., Book 2016, p. 696, in a prorated amount to a maximum of the pre-reformation amount due, plus any applicable interest and charges.

- 3.102 **Lot 151, Reformed Plat.** The following instruments related to or evidencing liens on lots in the Eagle Springs Subdivision and which reference land or improvements on the Former Plats, are hereby reformed and transferred to Lot 151 of the Reformed Plat: Eagle Springs Resort Owners Association, Inc., Book 2016, p. 696, in a prorated amount to a maximum of the pre-reformation amount due, plus any applicable interest and charges.
- 3.103 **Lot 152, Reformed Plat.** The following instruments related to or evidencing liens on lots in the Eagle Springs Subdivision and which reference land or improvements on the Former Plats, are hereby reformed and transferred to Lot 152 of the Reformed Plat: A&W Ready Mix Concrete, LLC, Book 1578, pp. 357-360, ROSC; Buford Atchley d/b/a A&A Construction Waste Removal, Book 1578, pp. 361-364; Gray Hodges Corporation, Book 1540, pp. 67-69, ROSC.
- 3.104 **Lot 153, Reformed Plat.** The following instruments related to or evidencing liens on lots in the Eagle Springs Subdivision and which reference land or improvements on the Former Plats, are hereby reformed and transferred to Lot 153 of the Reformed Plat: Consolidated Pipe and Supply Company, Inc., Book 1516, pp. 560-562, ROSC; Gray Hodges Corporation, Book 1540, pp. 67-69, ROSC.
- 3.105 **Lot 154, Reformed Plat.** The following instruments related to or evidencing liens on lots in the Eagle Springs Subdivision and which reference land or improvements on the Former Plats, are hereby reformed and transferred to Lot 154 of the Reformed Plat: Consolidated Pipe and Supply Company, Inc., Book 1516, pp. 560-562, ROSC; Gray Hodges Corporation, Book 1540, pp. 67-69, ROSC.
- 3.106 **Lot 155, Reformed Plat.** The following instruments related to or evidencing liens on lots in the Eagle Springs Subdivision and which reference land or improvements on the Former Plats, are hereby reformed and transferred to Lot 155 of the Reformed Plat: A&W Ready Mix Concrete, LLC, Book 1578, pp. 357-360, ROSC; Buford Atchley d/b/a A&A Construction Waste Removal, Book 1578, pp. 361-364; Gray Hodges Corporation, Book 1538, pp. 312-314, ROSC; Gray Hodges Corporation, Book 1540, pp. 67-69, ROSC.
- 3.107 **Lot 156, Reformed Plat.** The following instruments related to or evidencing liens on lots in the Eagle Springs Subdivision and which reference land or improvements on the Former Plats, are hereby reformed and transferred to Lot 156 of the Reformed Plat: Consolidated Pipe and Supply Company, Inc., Book 1516, pp. 560-562, ROSC; Gray Hodges Corporation, Book 1540, pp. 67-69, ROSC.

- 3.108 **Lot 157, Reformed Plat.** The following instruments related to or evidencing liens on lots in the Eagle Springs Subdivision and which reference land or improvements on the Former Plats, are hereby reformed and transferred to Lot 157 of the Reformed Plat: Gray Hodges Corporation, Book 1540, pp. 64-66, ROSC.
- 3.109 **Lot 158, Reformed Plat.** The following instruments related to or evidencing liens on lots in the Eagle Springs Subdivision and which reference land or improvements on the Former Plats, are hereby reformed and transferred to Lot 158 of the Reformed Plat: Consolidated Pipe and Supply Company, Inc., Book 1516, pp. 560-562, ROSC; Gray Hodges Corporation, Book 1540, pp. 67-69, ROSC.
- 3.110 **Lot 159, Reformed Plat.** The following instruments related to or evidencing liens on lots in the Eagle Springs Subdivision and which reference land or improvements on the Former Plats, are hereby reformed and transferred to Lot 159 of the Reformed Plat: The Cherokee Group, L.L.C., Book 1585, pp. 25-27, ROSC.
- 3.111 **Lot 160, Reformed Plat.** The following instruments related to or evidencing liens on lots in the Eagle Springs Subdivision and which reference land or improvements on the Former Plats, are hereby reformed and transferred to Lot 160 of the Reformed Plat: Consolidated Pipe and Supply Company, Inc., Book 1516, pp. 560-562, ROSC; Gray Hodges Corporation, Book 1540, pp. 67-69, ROSC.
- 3.112 **Out Parcel, Reformed Plat.** The following instruments related to or evidencing liens on lots in the Eagle Springs Subdivision and which reference land or improvements on the Former Plats, are hereby reformed and transferred to the Out Parcel referenced in the northern section of the Reformed Plat: A&W Ready Mix Concrete, Book 1578, pp. 357-360, ROSC; Buford Atchley d/b/a A&A Construction Waste Removal, Book 1578, pp. 361-364; Gray Hodges Corporation, Book 1540, pp. 76-78, ROSC.
- 3.113 **Common Area, Reformed Plat.** The following instruments related to or evidencing liens on lots in the Eagle Springs Subdivision and which reference land or improvements on the Former Plats, are hereby reformed and transferred to the land designated as Common Area on the Reformed Plat: Gray Hodges Corporation, Book 1540, 67-69, ROSC; Buford Atchley d/b/a A&A Construction Waste Removal, Book 1578 , pp. 361-364, ROSC; A&W Ready Mix Concrete, LLC, Book 1578, pp. 357-360, ROSC.

4. That any person or entity holding a prior ownership interest in land which is now designated as Future Development area on the Reformed Plat shall be and is hereby divested of

said interest, and all land designated as Future Development area on the Reformed Plat shall be and is hereby vested in First Tennessee Bank, N.A., and shall not be subject to assessment unless and until such land is properly platted and developed as Lots defined in the Declaration of Covenants, Conditions and Restrictions of Eagle Springs Resort, A Planned Unit Development.

5. That Exhibit A to the Declaration of Covenants, Conditions and Restrictions of Eagle Springs Resort, A Planned Unit Development, recorded in the Sevier County Register of Deeds at Book 1225, p. 783-809 be and the same is hereby reformed as follows:

SITUATE in the Fourteenth (14th) Civil District of Sevier County, Tennessee, and being all of the Eagle Springs Subdivision (less and except lot 1), and being more particularly described as follows:

Being all of lots 2 through 161, the out parcel designated on the northern part of the subdivision plat, and all Future Development areas designated on the subdivision plat, said plat being of record in Map Book LM 6, pp. 118, in the Register's Office for Sevier County, Tennessee, to which plat specific reference is here made for a more particular description.

6. That any person or entity holding a prior ownership interest in land which is now designated as Common Area on the Reformed Plat shall be and is hereby divested of said interest, and all land designated as Common Area on the Reformed Plat shall be and is hereby vested in the Eagle Springs Resort Owners Association, Inc.

7. That Exhibit B to the Declaration of Covenants, Conditions and Restrictions of Eagle Springs Resort, A Planned Unit Development "Common Areas," recorded in the Sevier County Register of Deeds at Book 1225, p. 783-809 be and the same is hereby reformed as follows:

SITUATE in the Fourteen (14th) Civil District of Sevier County Tennessee and being the roads, rights-of-way, and all areas designated as "Common Areas" on the Final Plat of Eagle Springs Subdivision, of record in Book LM 6, pp. 118, in the Register's Office for Sevier County Tennessee.

8. That any and all prior, unpaid ad valorem taxes due and owing for lands designated as part of the Eagle Springs Subdivision on the Former Plats, shall be and hereby are transferred and impressed upon the new lots designated in the Reformed Plat in accordance with the transfers of ownership interest enumerated in Paragraph 2, including sub-paragraphs 2.1 through 2.162 above.
9. That Kenneth P. Whaley be and is hereby divested from the joint use of right-of-way reserved in a General Warranty Deed from Mildred A. Lunsford, et. al. to Deer Path Vacations, of record at Book 1119, pp. 172-174, and in consideration for this divestment shall be and is hereby vested in the Access Easement described more fully on page 5 of the Reformed Plat.
10. That the Sevier County Utility District be and is hereby granted a Sanitary Sewer Pump Station easement, on land designated as Common Area in the Eagle Springs Subdivision, more fully described and designated as Easement "A" on page 5 of the Reformed Plat.
11. That the Sevier County Utility District be and is hereby granted a Utility Easement, across lots 3 and 4 of the Eagle Springs Subdivision, more fully described and designated as Easement "B" on page 5 of the Reformed Plat.
12. That the Sevier County Utility District be and is hereby granted a Sanitary Sewer Booster Pump easement on land designated as Common Area in the Eagle Springs Subdivision, more fully described and designated as Easement "C" on page 5 of the Reformed Plat.

13. That the Sevier County Utility District be and is hereby granted a Water Tank easement on land designated as an Out Parcel in the Eagle Springs Subdivision, more fully described and designated as Easement "D" on page 5 of the Reformed Plat.


14. That the roads in the Eagle Springs Subdivision shall and are hereby dedicated as public roads except that maintenance and repairs shall be made by the Eagle Springs Resort Owners Association, Inc. for one year from recording of the Reformed Plat on June 23, 2005.

15. That this Final Decree does not act as a waiver of the rights of any of the parties hereto, or any other corporations or persons, to bring any new or maintain any current action against any party hereto, or any other entity or person, for damages arising from transactions involving the real properties which are the subject of this litigation. This Final Decree does not act as a waiver of any defenses to any action that has been or will be brought involving, or in any way related to, the real properties which are the subject of this litigation. This Final Decree reserves the rights of any of the parties to this litigation to prosecute suits and claims against any and all other parties to this litigation that may be responsible for or that have contributed to any injuries and damages sustained and claimed by such party. This Final Decree reserves the rights of any non-party to this litigation to prosecute suits and claims against any and all parties to this litigation that may be responsible for or that have contributed to the injuries and damages sustained and claimed by such non-party. This reservation of rights includes the full and complete rights of any claimant to pursue any currently pending litigation or to bring new litigation against any other claimant or party and to pursue any other causes of action and all legal remedies any claimant or any third parties may have in any capacity and against any party or any other person or entity.


16. This Final Decree is not intended, and shall not be construed to have any affect as against the Sevier County Planning Commission. In the first instance, the Planning Commission is not a party to this action. Moreover, and in event, the Court does not intend in any way to impinge upon or influence the future authority, judgment, or discretion of the Commission in the discharge of its duties related to the Eagle Springs Subdivision.

17. All costs are assessed to the Plaintiff.

This the 22 day of August, 2005.

  
Chancellor Telford Forgety, Jr.

APPROVED FOR ENTRY:

  
Clifford D. Pierce, Jr. (#8355)  
Scott B. Ostrow (#21241)  
Wyatt, Tarrant, & Combs, LLP  
1715 Aaron Brenner Drive, Suite 800  
Memphis, Tennessee 38120

*Counsel for First American Title  
Insurance Company*

## CERTIFICATE OF SERVICE

This is to certify that a true and exact copy of the foregoing has been sent to the following via U.S. Mail, postage prepaid, this the 18<sup>th</sup> day of August, 2005:

Heather G. Anderson, Esq.  
Howard & Howard  
4800 Old Kingston Pike, Suite 220  
Knoxville, TN 37919  
**Counsel for Stewart Title Guaranty Company**

Buford Atchley d/b/a  
A & A Construction Waste Removal  
3030 Nellie Drive  
Sevierville, TN 37876

Andrew L. Colocotronis, Esq.  
Baker, Donelson, Bearman, Caldwell & Berkowitz  
900 S. Gay Street, Suite 2200  
Knoxville, TN 37902  
**Counsel for Wells Fargo Bank of Minnesota, NA**

Frederick L. Conrad, Jr., Esq.  
4020 Sutherland Avenue  
Knoxville, TN 37919  
**Counsel for Rinker Materials**

Charles W. Cook, III, Esq.  
Stokes, Bartholomew, PA  
424 Church Street, Suite 2800  
Nashville, TN 37219  
**Counsel for Union Planters Bank, NA  
n/k/a Regions Bank**

Michael H. Fitzpatrick, Trustee  
Jenkins & Jenkins, PLLC  
2121 First Tennessee Plaza  
Knoxville, TN 37929-2121  
**Counsel for Deer Path Vacations, LP**

Gray Hodges Corporation  
103 Jessamine Street  
Knoxville, TN 37917

John R. Jacobson, Esq.  
Bowen, Riley, Warnock & Jacobson  
1906 West End Avenue  
Nashville, TN 37203  
**Counsel for New South Federal Savings Bank**

Larry W. Johnson, Esq.  
Lawrence W. Kelly, Esq.  
Morris, Schneider & Prior, LLC  
1587 N.E. Expressway  
Atlanta, GA 30329  
**Counsel for National City Mortgage**

Jerry H. McCarter, Esq.  
330 Baskins Creek Road, Suite 3  
Gatlinburg, TN 37738-3504  
**Counsel for Sevier County, Tennessee**

Melinda Meador, Esq.  
Bass, Berry & Sims, PLC  
900 S. Gay Street, Suite 1700  
Knoxville, TN 37902  
**Counsel for First Horizon & First Tennessee**

John C. Speer, Esq.  
Bass, Berry & Sims  
100 Peabody Place, Suite 900  
Memphis, TN 38103  
**Counsel for First Horizon & First Tennessee**

Valerie Ann Spicer, Esq.  
Arnold M. Weiss, Esq.  
208 Adams Avenue  
Memphis, TN 38103  
**Counsel for ABN-Amro Mortgage**

J. Patrick Stapleton, Esq.  
Stapleton & Ellis  
109 Parkway, PPP, Suite 4  
Sevierville, TN 37862  
**Counsel for A-1 Block & Brick Sales &  
A & W Ready Mix Concrete, LLC**

